

NOTICE!!

These documents have been scanned!

Do not place un-scanned documents beneath this notice!

Do not remove this notice from this file!

GPO Jacket No. 560-102
Print Order 61540
Rise Business Services, LLC
Job=AZ15 5/1/2019



Box Number= AZ15015



Claim Begin-End: AMC439388-AMC439398

1 Initial Receipt




AZ15015-8

AMC439004-AMC439773

United States Department of the Interior
Bureau of Land Management
 DIV OF LANDS, MINRLS & ENERGY
 ONE N CENTRAL AVE
 PHOENIX, AZ 85004 -4427
 Phone: 602-417-9200

Receipt

No: 3655250

Transaction #: 3759308	
Date of Transaction: 09/08/2016	
CUSTOMER:	
STEVE F KAROLYI PO BOX 74353 PHOENIX,AZ 85087-1006 US	

LINE #	QTY	DESCRIPTION	REMARKS	UNIT PRICE	TOTAL
1	11.00	LOCATABLE MINERALS / MINING CLAIMS-NEW,UNADJUD, ONE OR MORE AUTH NOS / NEW MINING CLAIMS LOCATION FEE CASES: AMC439388/\$37.00, AMC439389/\$37.00, AMC439390/\$37.00, AMC439391/\$37.00, AMC439392/\$37.00, AMC439393/\$37.00, AMC439394/\$37.00, AMC439395/\$37.00, AMC439396/\$37.00, AMC439397/\$37.00, AMC439398/\$37.00		- n/a -	407.00
2	11.00	LOCATABLE MINERALS / MINING CLAIMS-NEW,UNADJUD, ONE OR MORE AUTH NOS / NEW MINING CLAIMS MAINTENANCE FEE CASES: AMC439388/\$155.00, AMC439389/\$155.00, AMC439390/\$155.00, AMC439391/\$155.00, AMC439392/\$155.00, AMC439393/\$155.00, AMC439394/\$155.00, AMC439395/\$155.00, AMC439396/\$155.00, AMC439397/\$155.00, AMC439398/\$155.00		- n/a -	1705.00
3	11.00	LOCATABLE MINERALS / MINING CLAIMS-NEW,UNADJUD, ONE OR MORE AUTH NOS / NEW MINING CLAIM PROCESSING FEE CASES: AMC439388/\$20.00, AMC439389/\$20.00, AMC439390/\$20.00, AMC439391/\$20.00, AMC439392/\$20.00, AMC439393/\$20.00, AMC439394/\$20.00, AMC439395/\$20.00, AMC439396/\$20.00, AMC439397/\$20.00, AMC439398/\$20.00		- n/a -	220.00
TOTAL:					\$2,332.00

PAYMENT INFORMATION

NOTE: Items will appear on credit card statement as "Bureau of Land Mgmt CO".

1	AMOUNT:	2332.00	POSTMARKED:	N/A
	TYPE:	CREDIT CARD	RECEIVED:	09/06/2016
	NAME:	KAROLYI, STEVE F PO BOX 74353 PHOENIX AZ 85087-1006 US		
	CARD NO:	XXXXXXXXXXXX5005	AUTH CODE:	130909
	NAME ON CARD:	STEVE KAROLYI		
	EXPIRES:	01/2020		
	SIGNATURE:			

REMARKS

This receipt was generated by the automated BLM Collections and Billing System and is a paper representation of a portion of the official electronic record contained therein.

NOTICE!!

These documents have been scanned!

Do not place un-scanned documents beneath this notice!

Do not remove this notice from this file!

GPO Jacket No. 560-102
Print Order 61540
Rise Business Services, LLC
Job=AZ15 5/1/2019



Box Number= AZ15015



Claim Begin-End: AMC439388-AMC439398

2 Correspondence



AZ15015-8

AMC439004-AMC439773



United States Department of the Interior

BUREAU OF LAND MANAGEMENT
Arizona State Office
One North Central Avenue, Suite 800
Phoenix, Arizona 85004-4427
www.blm.gov/az/
DEC 18 2018



In Reply Refer To:
3830 (9200) PB
AMC439388

CERTIFIED MAIL - RETURN RECEIPT REQUESTED No. 9214 8901 9403 8376 3564 37

DECISION

TIM THORNTON
1901 SE 16TH ST
MOORE, OK 73160-8021

:
:
:

This decision affects those claims
shown in the block below.

AMC439397
VULTURE SOUTH #6

MINING CLAIMS DECLARED FORFEITED

The mining claims listed above have been declared forfeited as of September 1, 2018, for failure to timely file the required maintenance fee payment or small miner's maintenance fee waiver (waiver).

Claimants are required to pay an annual non-refundable maintenance fee of \$155 per 20 acres or portion thereof, or submit a waiver, on or before September 1 of each year. These requirements were established by 30 U.S.C. 28f-1, as amended, and 43 CFR 3834 and 3835.

Our records do not show receipt of a maintenance fee payment or small miner waiver filed on or before the due date. Therefore, the claims listed above are forfeited.

Reclamation Requirements

This decision does not relieve you of the liability for reclamation of all areas disturbed by your activities on lands covered by the subject mining claim(s) and/or site(s). After you complete the reclamation, you must notify the authorized officer of the appropriate surface managing agency so that the authorized officer may conduct a final site inspection and determine whether you may be released from liability. If you fail to reclaim the land to the satisfaction of the authorized

officer, the surface management agency may cite you for noncompliance under its surface management regulations. For land administered by the Bureau of Land Management (BLM), if you fail to reclaim the land to the satisfaction of the authorized officer as required in 43 CFR Subpart 3809, the BLM will issue an order of noncompliance under 43 CFR 3809.601(a). If you fail to comply with the non-compliance order, BLM may take further action under 43 CFR 3809.604. Failure to conduct reclamation is a prohibited act that may subject you to criminal penalties. See 43 CFR 3809.605(h) and 43 CFR 3809.700.

Appeal Procedures

This decision may be appealed to the Interior Board of Land Appeals, Office of the Secretary, in accordance with the regulations contained in 43 CFR, Part 4, and the enclosed Form 1842-1. If an appeal is taken, your notice of appeal must be filed in this office (at the above address) within 30 days from receipt of this decision. The appellant has the burden of showing that the decision appealed from is in error.


If you wish to file a petition pursuant to regulation 43 CFR 4.21 (58 FR 4939, January 19, 1993) for a stay of the effectiveness of this decision during the time that your appeal is being reviewed by the Board, the petition for a stay must accompany your notice of appeal. A petition for a stay is required to show sufficient justification based on the standards listed below. Copies of the notice of appeal and petition for a stay **must** also be submitted to each party named in this decision and to the Interior Board of Land Appeals and to the appropriate Office of the Solicitor (see 43 CFR 4.413) at the same time the original documents are filed with this office. If you request a stay, you have the burden of proof to demonstrate that a stay should be granted.

Standards for Obtaining a Stay

Except as otherwise provided by law or other pertinent regulation, a petition for a stay of a decision pending appeal shall show sufficient justification based on the following standards:

- (1) The relative harm to the parties if the stay is granted or denied,
- (2) The likelihood of the appellant's success on the merits,
- (3) The likelihood of immediate and irreparable harm if the stay is not granted, and
- (4) Whether the public interest favors granting the stay.

Please include your AMC serial number(s) on all correspondence. If additional information is required, please call Pauline Brown at 602-417-9360.



Lucas Lucero
Deputy State Director
Lands, Minerals, and Energy Division

Enclosure



Date Produced: 01/21/2019

ConnectSuite Inc.:

The following is the delivery information for Certified Mail™/RRE item number 9214 8901 9403 8376 3564 37. Our records indicate that this item was delivered on 01/18/2019 at 12:11 p.m. in OKLAHOMA CITY, OK 73160. The scanned image of the recipient information is provided below.

Signature of Recipient :

TS Thouton
TS Thouton

Address of Recipient :

1901 SE 16th St
Moore OK 73160

Thank you for selecting the Postal Service for your mailing needs. If you require additional assistance, please contact your local post office or Postal Service representative.

Sincerely,
United States Postal Service

The customer reference number shown below is not validated or endorsed by the United States Postal Service. It is solely for customer use.

Customer Reference Number: C1128363.6490430

SENDER: COMPLETE THIS SECTION

- Complete items 1, 2, and 3.
- Print your name and address on the reverse so that we can return the card to you.
- Attach this card to the back of the mailpiece, or on the front if space permits.

1. Article Addressed to:

CHARLES CURTIS & JAIME VILLARREAL
 8120 SAINT CLAIR RD
 LAINGSBURG, MI 48848-9461
 9200 PB AMC439388, AMC439800,
 AMC440733, AMC441665



9590 9402 1932 6123 9400 82

2. Article Number (Transfer from service label)

7017 0190 0000 4056 9797

COMPLETE THIS SECTION ON DELIVERY

A. Signature

 Agent Addressee

B. Received by (Printed Name)

Jaime Villarreal

C. Date of Delivery

12-26-17

 D. Is delivery address different from item 1? Yes
 If YES, enter delivery address below: No

3. Service Type

- Adult Signature
- Adult Signature Restricted Delivery
- Certified Mail®
- Certified Mail Restricted Delivery
- Collect on Delivery
- Collect on Delivery Restricted Delivery

- Priority Mail Express®
- Registered Mail™
- Registered Mail Restricted Delivery
- Return Receipt for Merchandise
- Signature Confirmation™
- Signature Confirmation Restricted Delivery

Registered Mail


Registered Mail Restricted Delivery

(\$500)

USPS TRACKING#



9590 9402 1932 6123 9400 82



First-Class Mail
Postage & Fees Paid
USPS
Permit No. G-10

9590 9402 1932 6123 9400 82

United States
Postal Service

RECEIVED
BLM AZ STATE OFFICE

2016 JAN -2 A 10:55

PHOENIX ARIZONA

• Sender: Please print your name, address, and ZIP+4® in this box•

U.S. DEPARTMENT OF THE INTERIOR
BUREAU OF LAND MANAGEMENT
ARIZONA STATE OFFICE
ONE NORTH CENTRAL AVENUE, SUITE 800
PHOENIX, AZ 85004-4427





United States Department of the Interior



BUREAU OF LAND MANAGEMENT

Arizona State Office

One North Central Avenue, Suite 800

Phoenix, Arizona 85004-4427

www.blm.gov/az/

DEC 14 2017

In Reply Refer To:

3830 (9200) PB

AMC439388, AMC439800, AMC440733, AMC441665

CERTIFIED MAIL - RETURN RECEIPT REQUESTED No. 7017 0190 0000 4056 9797

DECISION

CHARLES CURTIS & JAIME VILLARREAL : This decision affects those claims shown
8120 SAINT CLAIR RD : in the block below.
LAINGSBURG, MI 48848-9461 :

AMC439395, AMC439802, AMC440733, AMC441665

VULTURE SOUTH #4, BUMBLEBEE CREEK #3, BAXTER, DOUBLE EABLE MINE

MINING CLAIMS DECLARED FORFEITED

The mining claims listed above have been declared forfeited as of September 1, 2017, for failure to timely file the required maintenance fee payment or small miner's maintenance fee waiver (waiver).

Claimants are required to pay an annual non-refundable maintenance fee of \$155 per 20 acres or portion thereof, or submit a waiver, on or before September 1 of each year. These requirements were established by 30 U.S.C. 28f-1, as amended, and 43 CFR 3834 and 3835.

Our records do not show receipt of a maintenance fee payment or small miner waiver filed on or before the due date. Therefore, the claims listed above are forfeited.

Reclamation Requirements

This decision does not relieve you of the liability for reclamation of all areas disturbed by your activities on lands covered by the subject mining claim(s) and/or site(s). After you complete the reclamation, you must notify the authorized officer of the appropriate surface managing agency so that the authorized officer may conduct a final site inspection and determine whether you may be released from liability. If you fail to reclaim the land to the satisfaction of the authorized officer,

the surface management agency may cite you for noncompliance under its surface management regulations. For land administered by the Bureau of Land Management (BLM), if you fail to reclaim the land to the satisfaction of the authorized officer as required in 43 CFR Subpart 3809, BLM will issue an order of noncompliance under 43 CFR 3809.601(a). If you fail to comply with the non-compliance order, BLM may take further action under 43 CFR 3809.604. Failure to conduct reclamation is a prohibited act that may subject you to criminal penalties. See 43 CFR 3809.605(h) and 43 CFR 3809.700.

Appeal Procedures

This decision may be appealed to the Interior Board of Land Appeals, Office of the Secretary, in accordance with the regulations contained in 43 CFR, Part 4, and the enclosed Form 1842-1. If an appeal is taken, your notice of appeal must be filed in this office (at the above address) within 30 days from receipt of this decision. The appellant has the burden of showing that the decision appealed from is in error.

If you wish to file a petition pursuant to regulation 43 CFR 4.21 (58 FR 4939, January 19, 1993) for a stay of the effectiveness of this decision during the time that your appeal is being reviewed by the Board, the petition for a stay must accompany your notice of appeal. A petition for a stay is required to show sufficient justification based on the standards listed below. Copies of the notice of appeal and petition for a stay **must** also be submitted to each party named in this decision and to the Interior Board of Land Appeals and to the appropriate Office of the Solicitor (see 43 CFR 4.413) at the same time the original documents are filed with this office. If you request a stay, you have the burden of proof to demonstrate that a stay should be granted.

Standards for Obtaining a Stay

Except as otherwise provided by law or other pertinent regulation, a petition for a stay of a decision pending appeal shall show sufficient justification based on the following standards:

- (1) The relative harm to the parties if the stay is granted or denied,
- (2) The likelihood of the appellant's success on the merits,
- (3) The likelihood of immediate and irreparable harm if the stay is not granted, and
- (4) Whether the public interest favors granting the stay.


Please include your AMC serial number(s) on all correspondence. If additional information is required, please call Pauline Brown at 602-417-9360.



Lucas Lucero
Deputy State Director
Lands, Minerals, and Energy Division

Enclosure

USPS TRACKING#



First-Class Mail
Postage & Fees Paid
USPS
Permit No. G-10

9590 9402 1932 6123 9400 82

United States
Postal Service


• Sender: Please print your name, address, and ZIP+4® in this box •

U.S. DEPARTMENT OF THE INTERIOR
BUREAU OF LAND MANAGEMENT
ARIZONA STATE OFFICE
ONE NORTH CENTRAL AVENUE, SUITE 800
PHOENIX, AZ 85004-4427

RECEIVED
BLM AZ STATE OFFICE

2010 JAN -2 A 10: 35

PHOENIX ARIZONA



SENDER: COMPLETE THIS SECTION

- Complete items 1, 2, and 3.
- Print your name and address on the reverse so that we can return the card to you.
- Attach this card to the back of the mailpiece, or on the front if space permits.

1. Article Addressed to:

CHARLES CURTIS & JAIME VILLARREAL
8120 SAINT CLAIR RD
LAINGSBURG, MI 48848-9461
9200 PB AMC439388, AMC439800,
AMC440733, AMC441665



9590 9402 1932 6123 9400 82

2. Article Number (Transfer from service label)

7017 0190 0000 4056 9797

COMPLETE THIS SECTION ON DELIVERY

A. Signature

Jaime Villarreal Agent
 Addressee

B. Received by (Printed Name)

C. Date of Delivery

Jaime Villarreal 12-26-11

D. Is delivery address different from item 1? Yes
If YES, enter delivery address below: No

3. Service Type

- Adult Signature
- Adult Signature Restricted Delivery
- Certified Mail®
- Certified Mail Restricted Delivery
- Collect on Delivery
- Collect on Delivery Restricted Delivery
- Registered Mail™
- Registered Mail Restricted Delivery
- Return Receipt for Merchandise
- Signature Confirmation™
- Signature Confirmation Restricted Delivery
- Priority Mail Express®

PS Form 3811, July 2015 PSN 7530-02-000-9053

Domestic Return Receipt

SENDER: COMPLETE THIS SECTION

- Complete items 1, 2, and 3.
- Print your name and address on the reverse so that we can return the card to you.
- Attach this card to the back of the mailpiece, or on the front if space permits.

1. Article Addressed to:

CAMERON BENSON
 11432 N 32ND PL
 PHOENIX AZ 85028-2004
 9200 RM AMC439388



9590 9402 2629 6336 6619 47

2. Article Number (Transfer from service label)

7017 0660 0000 3024 2925

COMPLETE THIS SECTION ON DELIVERY

A. Signature

X *Coyce Benson*

- Agent
- Addressee

B. Received by (Printed Name)

C. Date of Delivery



- D. Is delivery address different from item 1? Yes
- If YES, enter delivery address below: No

J. Service Type

- Adult Signature
 - Adult Signature Restricted Delivery
 - Certified Mail®
 - Certified Mail Restricted Delivery
 - Collect on Delivery
 - Collect on Delivery Restricted Delivery
- Mail
 Mail Restricted Delivery
 00)

- Priority Mail Express®
- Registered Mail™
- Registered Mail Restricted Delivery
- Return Receipt for Merchandise
- Signature Confirmation™
- Signature Confirmation Restricted Delivery

USPS TRACKING #




First-Class Mail
Postage & Fees Paid
USPS
Permit No. G-10

9590 9402 2629 6336 6619 47

United States
Postal Service

RECEIVED
BLM AZ STATE OFFICE

• Sender: Please print your name, address, and ZIP+4® in this box •
2017 DEC 18 P 2:02
PHOENIX, ARIZONA
U.S. DEPARTMENT OF THE INTERIOR
BUREAU OF LAND MANAGEMENT
ARIZONA STATE OFFICE
ONE NORTH CENTRAL AVENUE, SUITE 800
PHOENIX, AZ 85004-4427





United States Department of the Interior



BUREAU OF LAND MANAGEMENT
Arizona State Office
One North Central Avenue, Suite 800
Phoenix, Arizona 85004-4427
www.blm.gov/az/

DEC 07 2017

In Reply Refer To:
3830 (9200) RM
AMC439388

CERTIFIED MAIL - RETURN RECEIPT REQUESTED No. 7017 0660 0000 3024 2925

DECISION

CAMERON BENSON : This decision affects those claims shown
11432 N 32ND PL : in the block below.
PHOENIX, AZ 85028-2004 :

AMC439393
VULTURE SOUTH #2

MINING CLAIMS DECLARED FORFEITED

The mining claims listed above have been declared forfeited as of September 1, 2017, for failure to timely file the required maintenance fee payment or small miner's maintenance fee waiver (waiver).

Claimants are required to pay an annual non-refundable maintenance fee of \$155 per 20 acres or portion thereof, or submit a waiver, on or before September 1 of each year. These requirements were established by 30 U.S.C. 28f-1, as amended, and 43 CFR 3834 and 3835.

Our records do not show receipt of a maintenance fee payment or small miner waiver filed on or before the due date. Therefore, the claims listed above are forfeited.

Reclamation Requirements

This decision does not relieve you of the liability for reclamation of all areas disturbed by your activities on lands covered by the subject mining claim(s) and/or site(s). After you complete the reclamation, you must notify the authorized officer of the appropriate surface managing agency so that the authorized officer may conduct a final site inspection and determine whether you may be released from liability. If you fail to reclaim the land to the satisfaction of the authorized officer,

the surface management agency may cite you for noncompliance under its surface management regulations. For land administered by the Bureau of Land Management (BLM), if you fail to reclaim the land to the satisfaction of the authorized officer as required in 43 CFR Subpart 3809, BLM will issue an order of noncompliance under 43 CFR 3809.601(a). If you fail to comply with the non-compliance order, BLM may take further action under 43 CFR 3809.604. Failure to conduct reclamation is a prohibited act that may subject you to criminal penalties. See 43 CFR 3809.605(h) and 43 CFR 3809.700.

Appeal Procedures

This decision may be appealed to the Interior Board of Land Appeals, Office of the Secretary, in accordance with the regulations contained in 43 CFR, Part 4, and the enclosed Form 1842-1. If an appeal is taken, your notice of appeal must be filed in this office (at the above address) within 30 days from receipt of this decision. The appellant has the burden of showing that the decision appealed from is in error.

If you wish to file a petition pursuant to regulation 43 CFR 4.21 (58 FR 4939, January 19, 1993) for a stay of the effectiveness of this decision during the time that your appeal is being reviewed by the Board, the petition for a stay must accompany your notice of appeal. A petition for a stay is required to show sufficient justification based on the standards listed below. Copies of the notice of appeal and petition for a stay **must** also be submitted to each party named in this decision and to the Interior Board of Land Appeals and to the appropriate Office of the Solicitor (see 43 CFR 4.413) at the same time the original documents are filed with this office. If you request a stay, you have the burden of proof to demonstrate that a stay should be granted.

Standards for Obtaining a Stay

Except as otherwise provided by law or other pertinent regulation, a petition for a stay of a decision pending appeal shall show sufficient justification based on the following standards:

- (1) The relative harm to the parties if the stay is granted or denied,
- (2) The likelihood of the appellant's success on the merits,
- (3) The likelihood of immediate and irreparable harm if the stay is not granted, and
- (4) Whether the public interest favors granting the stay.

Please include your AMC serial number(s) on all correspondence. If additional information is required, please call RéAnn Myers at 602-417-9413.



Lucas Lucero
Deputy State Director
Lands, Minerals, and Energy Division

Enclosure

Track Another Package +

Tracking Number: 70170660000030242925

Remove X

Your item was delivered to an individual at the address at 1:59 pm on December 14, 2017 in PHOENIX, AZ 85028.

Delivered

December 14, 2017 at 1:59 pm
DELIVERED, LEFT WITH INDIVIDUAL
PHOENIX, AZ 85028

Get Updates 

Text & Email Updates



Tracking History



Product Information



See Less 

Can't find what you're looking for?

Go to our **FAQs** (<http://faq.usps.com/?articleId=220900>) section to find answers to your tracking questions.

NOTICE!!

These documents have been scanned!

Do not place un-scanned documents beneath this notice!

Do not remove this notice from this file!

GPO Jacket No. 560-102
Print Order 61540
Rise Business Services, LLC
Job=AZ15 5/1/2019



Box Number= AZ15015



Claim Begin-End: AMC439388-AMC439398

3 Transfers



AZ15015-8

AMC439004-AMC439773

AMC 433818
434537
435956
439388

When recorded return to:

Steve Karolyi
PO BOX 74353
Phoenix, AZ 85087

QUIT CLAIM DEED

For consideration of \$10.00 and other valuable considerations, I or we, Steve Karolyi, whose address is

PO BOX 74353 Phoenix, AZ 85087, hereby quitclaim to: Dave Hurley
15215 Jug Handle Ln
Prescott, AZ 86305

all right, title or interest in the following real property situated in Yavapai County, Arizona:

Claim: AMC # 438338 Bumblebee Gold #2, 20 Acre Lode Claim
Legal Description: Township 10 N, Range 2 E, Section 17, SE Corridor
Exempt per A.R.S. 11-1134-A6

Executed this this 11th day of October, 2017




Grantor - Steve Karolyi

RECEIVED
STATE OFFICE
2017 OCT 23 A 11:48
PHOENIX, ARIZONA

STATE OF Arizona
COUNTY OF Maricopa

This instrument was acknowledged before me this 11th day of October, 2017 by:


Notary Public

My Commission Expires:

INTEREST
OCT 25 2017
BY: km

ASHLEY SEWELL
Notary Public - State of Arizona
MARICOPA COUNTY
My Commission Expires
November 5, 2020



H000932

When recorded return to:

Steve Karolyi
PO BOX 74353
Phoenix, AZ 85087

QUIT CLAIM DEED

For consideration of \$10.00 and other valuable considerations, I or we, Steve Karolyi, whose address is PO BOX 74353 Phoenix, AZ 85087, hereby quitclaim to: Todd Buettner and Ashley Shroeder
1640 Fern Dr
Manitowoc, WI 54220

all right, title or interest in the following real property situated in Maricopa County, Arizona:

AMC # 435964 Redrock Gold #2, 20 Acre Lode Claim, Township 4 N, Range 6 W, Section 19/30, NW Corridor of section 30 and SW Corridor of section 19
Exempt per A.R.S. 11-1134-A6

Executed this this 16th day of October, 2017

[Signature]

Grantor - Steve Karolyi

RECEIVED
STATE OFFICE
2017 OCT 23 A 11:48
PHOENIX, ARIZONA

STATE OF Arizona

COUNTY OF Maricopa

This instrument was acknowledged before me this 16th day of October, 2017 by:

[Signature]

Notary Public

My Commission Expires: 10/25/2020

XIOMARA MYERS
Notary Public - State of Arizona
MARICOPA COUNTY
My Commission Expires
October 25, 2020

RECORDED
OCT 23 2017
BY: [Signature]

2

When recorded return to:

Steve Karolyi
PO BOX 74353
Phoenix, AZ 85087

QUIT CLAIM DEED

For consideration of \$10.00 and other valuable considerations, I or we, Steve Karolyi, whose address is PO BOX 74353 Phoenix, AZ 85087, hereby quitclaim to: Gene Silvey
6778 S Fallon Pl
Tucson, AZ 85757

all right, title or interest in the following real property situated in Maricopa County, Arizona:

AMC # 439398 Vulture South #7 20 Acre Placer Claim, Township 5 N, Range 6 W, Section 23, NW Corridor
Exempt per A.R.S. 11-1134-A6

Executed this this 16th day of October, 2017


RECEIVED
MARICOPA COUNTY STATE OFFICE
2017 OCT 23 A 11:48
PHOENIX, ARIZONA



Grantor - Steve Karolyi

STATE OF Arizona
COUNTY OF Maricopa

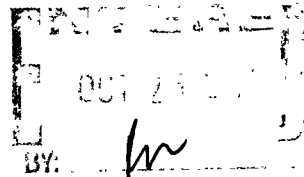

This instrument was acknowledged before me this 16th day of October, 2017 by:



Notary Public

My Commission Expires:

10/25/2020



When recorded return to:

Steve Karolyi
PO BOX 74353
Phoenix, AZ 85087

QUIT CLAIM DEED

For consideration of \$10.00 and other valuable considerations, I or we, Steve Karolyi, whose address is PO BOX 74353 Phoenix, AZ 85087, hereby quitclaim to: Mark and Terry Theriault
17 Main St
Sumner, ME 04292

all right, title or interest in the following real property situated in La Paz County, Arizona:

AMC # 434539 Marcos Gold #3 20 Acre Lode Claim, Township 5 N, Range 12 W, Section 14, NW Corridor
AMC # 433823 Marcos Gold #4 20 Acre Lode Claim, Township 5 N, Range 12 W, Section 14, NW Corridor
Exempt per A.R.S. 11-1134-A6

Executed this this 16th day of October, 2017




Grantor – Steve Karolyi

RECEIVED
NOTARY OFFICE
2017 OCT 23 A 11:48
PHOENIX, ARIZONA

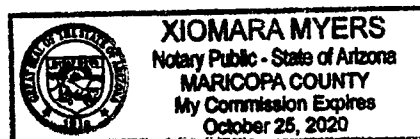
STATE OF Arizona
COUNTY OF Maricopa

This instrument was acknowledged before me this 16th day of October, 2017 by:



Notary Public

My Commission Expires: 10/25/2020





**United States Department of the Interior
Bureau of Land Management**
DIV OF LANDS, MINRLS & ENERGY
ONE N CENTRAL AVE
PHOENIX, AZ 85004 -4427
Phone: 602-417-9200

Receipt

No: 4000932

Transaction #: 4111364	
Date of Transaction: 10/23/2017	
CUSTOMER:	
STEVE F KAROLYI PO BOX 74353 PHOENIX, AZ 85087-1006 US	

LINE #	QTY	DESCRIPTION	REMARKS	UNIT PRICE	TOTAL
1	1.00	LOCATABLE MINERALS / MINING CLAIMS- NOT NEW-UNADJUD, ONE AUTH NO. ONLY / MINING CLAIM MONEY RECEIVED CASES: AMC438338/\$60.00	TRF/6	- n/a -	60.00
TOTAL:					\$60.00

PAYMENT INFORMATION				
NOTE: Items will appear on credit card statement as "Bureau of Land Mgmt CO".				
1	AMOUNT:	60.00	POSTMARKED:	N/A
	TYPE:	CREDIT CARD	RECEIVED:	10/23/2017
	NAME:	KAROLYI, STEVE F PO BOX 74353 PHOENIX AZ 85087-1006 US		
	CARD NO:	XXXXXXXXXXXX5005	AUTH CODE:	113654
	NAME ON CARD:	STEVE KAROLYI		
	EXPIRES:	01/2020		
	SIGNATURE:			

REMARKS

This receipt was generated by the automated BLM Collections and Billing System and is a paper representation of a portion of the official electronic record contained therein.

United States Department of the Interior
Bureau of Land Management
 DIV OF LANDS, MINRLS & ENERGY
 ONE N CENTRAL AVE
 PHOENIX, AZ 85004 -4427
 Phone: 602-417-9200

Receipt

No: 4067911

Transaction #: 4179669	
Date of Transaction: 01/17/2018	
CUSTOMER:	
STEVE F KAROLYI PO BOX 74353 PHOENIX, AZ 85087-1006 US	

LINE #	QTY	DESCRIPTION	REMARKS	UNIT PRICE	TOTAL
1	1.00	LOCATABLE MINERALS / MINING CLAIMS- NOT NEW-UNADJUD, ONE AUTH NO. ONLY / MINING CLAIM MONEY RECEIVED CASES: AMC433823/\$20.00	TRF (1)	- n/a -	20.00
TOTAL:					\$20.00

PAYMENT INFORMATION				
NOTE: Items will appear on credit card statement as "Bureau of Land Mgmt CO".				
1	AMOUNT:	20.00	POSTMARKED:	N/A
	TYPE:	CREDIT CARD	RECEIVED:	01/17/2018
	NAME:	KAROLYI, STEVE F PO BOX 74353 PHOENIX AZ 85087-1006 US		
	CARD NO:	XXXXXXXXXXXX5005	AUTH CODE:	115668
	NAME ON CARD:	STEVE KAROLYI		
	EXPIRES:	01/2020		
	SIGNATURE:			

REMARKS

This receipt was generated by the automated BLM Collections and Billing System and is a paper representation of a portion of the official electronic record contained therein.

Amc439800
439388

When recorded return to:

Steve Karolyi
PO BOX 74353
Phoenix, AZ 85087

QUIT CLAIM DEED

For consideration of \$10.00 and other valuable considerations, I or we, Steve Karolyi, whose address is PO BOX 74353 Phoenix, AZ 85087, hereby quitclaim to: Kimon Milarkis
1098 W Oak Tree Ln
San Tan Valley, AZ 85143

all right, title or interest in the following real property situated in Yavapai County, Arizona:

Claim: AMC # 439800 Bumblebee Creek #1, 20 Acre Placer Claim
Legal Description: Township 10 N, Range 2 E, Section 22, NE Corridor
Exempt per A.R.S. 11-1134-A6

Executed this this 1st day of December, 2017




Grantor - Steve Karolyi


RECEIVED
BLM AZ STATE OFFICE
2017 DEC 12 A 1:11
PHOENIX, ARIZONA

STATE OF Arizona
COUNTY OF Maricopa

This instrument was acknowledged before me this 1st day of December, 2017 by:



Notary Public



My Commission Expires: 11/6/2020

ENTERED
DEC 20 2017
BY: km

4041284



When recorded return to:

Steve Karolyi
PO BOX 74353
Phoenix, AZ 85087

QUIT CLAIM DEED


For consideration of \$10.00 and other valuable considerations, I or we, Steve Karolyi, whose address is PO BOX 74353 Phoenix, AZ 85087, hereby quitclaim to: Tim Thornton
1901 SE 16th St
Moore, OK 73160

all right, title or interest in the following real property situated in Maricopa County, Arizona:

Claim: AMC #439397 Vulture South #6, 20 Acre Placer Claim
Legal Description: Township 5 N, Range 6W, Section 23, NE and NW Corridor
Exempt per A.R.S. 11-1134-A6

RECEIVED
BLM A7 STATE OFFICE
2017 DEC 12 A 1:11
PHOENIX, ARIZONA


Executed this this 15th day of December, 2017



Grantor - Steve Karolyi

STATE OF Arizona
COUNTY OF Maricopa

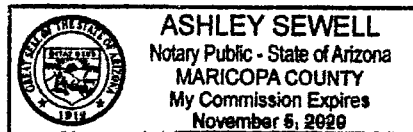
This instrument was acknowledged before me this 15th day of December, 2017 by:



Notary Public

My Commission Expires:

11/5/2020







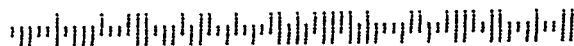
MINE FINDER GOLD
Ranger Gold Exploration
P.O. Box 74353
Phoenix, AZ 85087

U.S Department of Interior BLM
One North Central Ave. Suite 800
Phoenix, AZ 85004



RECEIVED
BLM AZ STATE OFFICE
2011 DEC 12 A 1:10
PHOENIX, ARIZONA

85004-442700



United States Department of the Interior
Bureau of Land Management
 DIV OF LANDS, MINRLS & ENERGY
 ONE N CENTRAL AVE
 PHOENIX, AZ 85004 -4427
 Phone: 602-417-9200

Receipt

No: 4041284

Transaction #: 4152513	
Date of Transaction: 12/13/2017	
CUSTOMER:	
STEVE F KAROLYI PO BOX 74353 PHOENIX, AZ 85087-1006 US	

LINE #	QTY	DESCRIPTION	REMARKS	UNIT PRICE	TOTAL
1	1.00	LOCATABLE MINERALS / MINING CLAIMS- NOT NEW-UNADJUD, ONE AUTH NO. ONLY / MINING CLAIM MONEY RECEIVED CASES: AMC439800/\$20.00	TRF/2	- n/a -	20.00
TOTAL:					\$20.00

PAYMENT INFORMATION			
NOTE: Items will appear on credit card statement as "Bureau of Land Mgmt CO".			
1	AMOUNT:	20.00	POSTMARKED: N/A
	TYPE:	CREDIT CARD	RECEIVED: 12/13/2017
	NAME:	KAROLYI, STEVE F PO BOX 74353 PHOENIX AZ 85087-1006 US	
	CARD NO:	XXXXXXXXXXXX5005	AUTH CODE: 149071
	NAME ON CARD:	STEVE KAROLYI	
	EXPIRES:	01/2020	
	SIGNATURE:		

REMARKS

This receipt was generated by the automated BLM Collections and Billing System and is a paper representation of a portion of the official electronic record contained therein.

AMC 437078
439388
439800

When recorded return to:

Steve Karolyi
PO BOX 74353
Phoenix, AZ 85087

QUIT CLAIM DEED

For consideration of \$10.00 and other valuable considerations, I or we, Steve Karolyi, whose address is PO BOX 74353 Phoenix, AZ 85087, hereby quitclaim to: John Sullivan
1572 Nokomis Dr
Colorado Springs, CO 80915

all right, title or interest in the following real property situated in Maricopa County, Arizona:

Claim: AMC # 439396 Vulture South #5, 20 Acre Placer Claim
Legal Description: Township 5 N, Range 6 W, Section 23, SE and SW Corridor
Exempt per A.R.S. 11-1134-A6

Executed this this 20th day of October, 2017




Grantor - Steve Karolyi


STATE OF Arizona

COUNTY OF Maricopa

This instrument was acknowledged before me this 20th day of October, 2017 by:




Notary Public



My Commission Expires:

11/5/2020

ENTERED
NOV 13 2017
BY: 

FF4014443

When recorded return to:

Steve Karolyi
PO BOX 74353
Phoenix, AZ 85087


QUIT CLAIM DEED

For consideration of \$10.00 and other valuable considerations, I or we, Steve Karolyi, whose address is PO BOX 74353 Phoenix, AZ 85087, hereby quitclaim to: Timothy Bell
35 Serenity Ln
Stafford, VA 22554

all right, title or interest in the following real property situated in Yavapai County, Arizona:

Claim: AMC # 437078 Treasure Wash #2, 20 Acre Lode Claim
Legal Description: Township 10 N, Range 2 E, Section 8, SW Corridor
Exempt per A.R.S. 11-1134-A6


Executed this this 21st day of OCTOBER, 2017



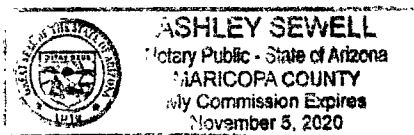
Grantor – Steve Karolyi

STATE OF Arizona
COUNTY OF Maricopa

This instrument was acknowledged before me this 21st day of OCTOBER 2017 by:


Notary Public

My Commission Expires: 11/5/2020



When recorded return to:

Steve Karolyi
PO BOX 74353
Phoenix, AZ 85087

QUIT CLAIM DEED

For consideration of \$10.00 and other valuable considerations, I or we, Steve Karolyi, whose address is PO BOX 74353 Phoenix, AZ 85087, hereby quitclaim to: Amie Howard
RR 3 Box 50 A
Kahoka, MO 63445

all right, title or interest in the following real property situated in La Paz County, Arizona:

Claim: AMC # 439810 San Marcos West #1, 20 Acre Lode Claim
Legal Description: Township 5 N, Range 12 W, Section 9, SE Corridor
Exempt per A.R.S. 11-1134-A6

Executed this this 20th day of October, 2017

[Signature]

Grantor – Steve Karolyi

STATE OF Arizona

COUNTY OF Maricopa


This instrument was acknowledged before me this 20th day of October, 2017 by:

[Signature]

Notary Public

My Commission Expires:

11/5/2020





MINE FINDER GOLD
 Ranger Gold Exploration
 P.O. Box 74353
 Phoenix, AZ 85087

PHOENIX AZ 852

01 NOV 2017 PM 4 L



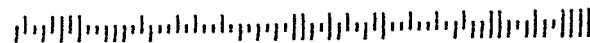
U.S Department of Interior BLM
 One North Central Ave Suite 800
 Phoenix, AZ 85004

PHCC ZONA

01 NOV 17 PM 4 L

RECEIVED
 FILM AZ STATE OFFICE

85004-442700



United States Department of the Interior
Bureau of Land Management
 DIV OF LANDS, MINRLS & ENERGY
 ONE N CENTRAL AVE
 PHOENIX, AZ 85004 -4427
 Phone: 602-417-9200

Receipt

No: 4014443

Transaction #: 4125101	
Date of Transaction: 11/09/2017	
CUSTOMER:	
STEVE F KAROLYI PO BOX 74353 PHOENIX, AZ 85087-1006 US	

LINE #	QTY	DESCRIPTION	REMARKS	UNIT PRICE	TOTAL
1	1.00	LOCATABLE MINERALS / MINING CLAIMS- NOT NEW-UNADJUD, ONE AUTH NO. ONLY / MINING CLAIM MONEY RECEIVED CASES: AMC439396/\$30.00	TRF/3	- n/a -	30.00
TOTAL:					\$30.00

PAYMENT INFORMATION				
NOTE: Items will appear on credit card statement as "Bureau of Land Mgmt CO".				
1	AMOUNT:	30.00	POSTMARKED:	N/A
	TYPE:	CREDIT CARD	RECEIVED:	11/09/2017
	NAME:	KAROLYI, STEVE F PO BOX 74353 PHOENIX AZ 85087-1006 US		
	CARD NO:	XXXXXXXXXXXX5005	AUTH CODE:	156371
	NAME ON CARD:	STEVE KAROLYI		
	EXPIRES:	01/2020		
	SIGNATURE:			

REMARKS

This receipt was generated by the automated BLM Collections and Billing System and is a paper representation of a portion of the official electronic record contained therein.

AMC 437155
438567
438790
439388
443765
444247

When recorded return to:

Steve Karolyi
PO BOX 74353
Phoenix, AZ 85087

QUIT CLAIM DEED

For consideration of \$10.00 and other valuable considerations, I or we, Steve Karolyi, whose address is

PO BOX 74353 Phoenix, AZ 85087, hereby quitclaim to: Joshua Dena
1034 E Ash St
Cottonwood, AZ 86326

all right, title or interest in the following real property situated in Maricopa County, Arizona:

Claim: AMC # 437159 Golden Spur #1 20 Acre Lode Claim
Legal Description: Township 5 N, Range 8 W, Section 15, NE Corridor
Exempt per A.R.S. 11-1134-A6

Executed this this 31st day of July, 2017




Grantor – Steve Karolyi

STATE OF Arizona


COUNTY OF Maricopa

This instrument was acknowledged before me this 31st day of July, 2017 by:



Notary Public

My Commission Expires:



2017 AUG 10 P 2:54
MARICOPA

RECORDED
INDEXED

1

When recorded return to:

Steve Karolyi
PO BOX 74353
Phoenix, AZ 85087

QUIT CLAIM DEED

For consideration of \$10.00 and other valuable considerations, I or we, Donald Butler, whose address is

7667 Chilcote Hollow Rd. Petersburg, PA 16669, hereby quitclaim to: Steve Karolyi
P.O. Box 74353
Phoenix, AZ 85087

all right, title or interest in the following real property situated in Maricopa County, Arizona:

Claim: AMC # 439394 Brynn Mine 6, 20 Acre Placer Claim
Legal Description: Township 5N, Range 6W, Section 23, SW Corridor
Exempt per A.R.S. 11-1134-A6

Executed this this 28 day of Mar, 2017

Donald Butler

Grantor – Donald Butler

STATE OF Arizona
COUNTY OF Maricopa

State Pennsylvania
County Huntingdon

This instrument was acknowledged before me this 28 day of Mar, 2017 by:

Michele D Rupert
Notary Public

My Commission Expires:

ENTERED
AUG 17 2017
BY: [Signature]

COMMONWEALTH OF PENNSYLVANIA
NOTARIAL SEAL
MICHELE D RUPERT, NOTARY PUBLIC
HUNTINGDON, HUNTINGDON COUNTY
MY COMMISSION EXPIRES FEBRUARY 02, 2020

PHOENIX, ARIZONA
2017 AUG 10 P 2:54

1

When recorded return to:

Steve Karolyi
PO BOX 74353
Phoenix, AZ 85087

QUIT CLAIM DEED

For consideration of \$10.00 and other valuable considerations, I or we, Steve Karolyi, whose address is PO BOX 74353 Phoenix, AZ 85087, hereby quitclaim to: Alan P McGregor
5307 N Thornton Place
Flagstaff, AZ 86004

all right, title or interest in the following real property situated in Yavapai County, Arizona:

AMC # 443765 Gold Gulch #1 20 Acre Placer Claim Township 10N, Range 2E, section 4, SW Corridor
AMC # 443766 Gold Gulch #2 20 Acre Placer Claim Township 10N, Range 2E, section 4, SW Corridor

Exempt per A.R.S. 11-1134-A6

Executed this this 2nd day of August, 2017

[Signature]

Grantor - Steve Karolyi



STATE OF Arizona

COUNTY OF Maricopa

This instrument was acknowledged before me this 2nd day of August, 2017 by:

[Signature]
Notary Public

My Commission Expires: 11/5/2020



PHOENIX, ARIZONA
2017 AUG 10 P 2:54
RECEIVED
[Handwritten mark]

When recorded return to:

Steve Karolyi
PO BOX 74353
Phoenix, AZ 85087

QUIT CLAIM DEED

For consideration of \$10.00 and other valuable considerations, I or we, Steve Karolyi, whose address is PO BOX 74353 Phoenix, AZ 85087, hereby quitclaim to: Gary Bowen and Jeff Crawford
1735 E Park Ave
Des Moines, IA 50320

all right, title or interest in the following real property situated in Maricopa County, Arizona:

Claim: AMC # 438790 Gold Gem #5, 20 Acre Placer Claim
Legal Description: Township 1 N, Range 8 W, Section 12, NW Corridor
Exempt per A.R.S. 11-1134-A6


Executed this this 2nd day of August, 2017

[Signature]
Grantor - Steve Karolyi

STATE OF Arizona
COUNTY OF Maricopa

This instrument was acknowledged before me this 2nd day of August, 2017 by:

[Signature]
Notary Public
My Commission Expires: 11/5/2020



ENTERED
AUG 17 2017
BY: [Signature]

2017 AUG 10 P 2:54

(2)

When recorded return to:

Steve Karolyi
PO BOX 74353
Phoenix, AZ 85087

QUIT CLAIM DEED

For consideration of \$10.00 and other valuable considerations, I or we, Steve Karolyi, whose address is PO BOX 74353 Phoenix, AZ 85087, hereby quitclaim to: Gary Bowen and Jeff Crawford
1735 E Park Ave
Des Moines, IA 50320

all right, title or interest in the following real property situated in La Paz County, Arizona:

Claim: AMC # 438567 Miner's Gold, 20 Acre Lode Claim
Legal Description: Township 5 N, Range 12 W, Section 12, NW Corridor
Exempt per A.R.S. 11-1134-A6

Executed this this 2nd day of August, 2017

[Signature]

Grantor – Steve Karolyi

STATE OF Arizona

COUNTY OF Maricopa

This instrument was acknowledged before me this 2nd day of August, 2017 by:


[Signature]

Notary Public

My Commission Expires:

11/5/2020

[Signature]
ENTERED
AUG 17 2017



2017 AUG 10

(2)

When recorded return to:

Steve Karolyi
PO BOX 74353
Phoenix, AZ 85087

QUIT CLAIM DEED

For consideration of \$10.00 and other valuable considerations, I or we, Steve Karolyi, whose address is PO BOX 74353 Phoenix, AZ 85087, hereby quitclaim to: Mark Gwilt
5121 N 18th Ave
Phoenix, AZ 85015

all right, title or interest in the following real property situated in Maricopa County, Arizona:

- AMC #444247 Gold Duct #1 20 Acre Lode Claim Township 3N, Range 6W, Section 11 SW corridor
- AMC #444248 Gold Duct #2 20 Acre Lode Claim Township 3N, Range 6W, Section 10 SE corridor
- AMC #444249 Gold Duct #3 20 Acre Lode Claim Township 3N, Range 6W, Section 11 SW and NW corridor
- AMC #444250 Gold Duct #4 20 Acre Lode Claim Township 3N, Range 6W, Section 10 SE and NE corridor
- AMC #444251 Gold Duct #5 20 Acre Lode Claim Township 3N, Range 6W, Section 10 SE corridor
- AMC #444252 Gold Duct #6 20 Acre Lode Claim Township 3N, Range 6W, Section 10 SE corridor
- AMC #444253 Gold Duct #7 20 Acre Lode Claim Township 3N, Range 6W, Section 10 SE corridor
- AMC #444254 Gold Duct #8 20 Acre Lode Claim Township 3N, Range 6W, Section 10 SW and SE corridor
- AMC #444255 Gold Duct #9 20 Acre Lode Claim Township 3N, Range 6W, Section 15 NE and NW corridor
- AMC #444256 Gold Duct #10 20 Acre Lode Claim Township 3N, Range 6W, Section 15 NE corridor

Exempt per A.R.S. 11-1134-A6


Executed this this 4th day of Aug, 2017

[Handwritten signature of Steve Karolyi]

Grantor – Steve Karolyi

STATE OF Arizona

COUNTY OF Maricopa




This instrument was acknowledged before me this 4th day of August, 2017 by:

[Handwritten signature of Xiomara Myers]

Notary Public

My Commission Expires:

October 20th, 2020
25th



ARIZONA
P 2:54

10

**United States Department of the Interior
Bureau of Land Management
DIV OF LANDS, MINRLS & ENERGY
ONE N CENTRAL AVE
PHOENIX, AZ 85004 -4427
Phone: 602-417-9200**

Receipt

No: 3933592

Transaction #: 4043178	
Date of Transaction: 08/11/2017	
CUSTOMER:	
STEVE F KAROLYI PO BOX 74353 PHOENIX,AZ 85087-1006 US	

LINE #	QTY	DESCRIPTION	REMARKS	UNIT PRICE	TOTAL
1	1.00	LOCATABLE MINERALS / MINING CLAIMS- NOT NEW-UNADJUD,ONE AUTH NO. ONLY / MINING CLAIM MONEY RECEIVED CASES: AMC437159/\$180.00	TRF/18	- n/a -	180.00
TOTAL:					\$180.00

PAYMENT INFORMATION			
NOTE: Items will appear on credit card statement as "Bureau of Land Mgmt CO".			
1	AMOUNT:	180.00	POSTMARKED: N/A
	TYPE:	CREDIT CARD	RECEIVED: 08/11/2017
	NAME:	KAROLYI, STEVE F PO BOX 74353 PHOENIX AZ 85087-1006 US	
	CARD NO:	XXXXXXXXXXXX5005	AUTH CODE: 170095
	NAME ON CARD:	STEVE KAROLYI	
	EXPIRES:	01/2020	
	SIGNATURE:		

REMARKS

This receipt was generated by the automated BLM Collections and Billing System and is a paper representation of a portion of the official electronic record contained therein.

AMC439388

When recorded return to:

Steve Karolyi
PO BOX 74353
Phoenix, AZ 85087

QUIT CLAIM DEED

For consideration of \$10.00 and other valuable considerations, I or we, Steve Karolyi, whose address is PO BOX 74353 Phoenix, AZ 85087, hereby quitclaim to: James Pritchard
2239 E Avenida Del Sol
Phoenix, AZ 85024

all right, title or interest in the following real property situated in Maricopa County, Arizona:

Claim: AMC # 439394 Brynn Mine 6 20 Acre Placer Claim
Legal Description: Township 5 N, Range 6 W, Section 23, SW Corridor
Exempt per A.R.S. 11-1134-A6

Executed this this 2nd day of August, 2017

[Signature]
Grantor - Steve Karolyi


STATE OF Arizona
COUNTY OF Maricopa

This instrument was acknowledged before me this 2nd day of August, 2017 by:

[Signature]
Notary Public

My Commission Expires:

11/5/2020



PHOENIX, ARIZONA
2017 SEP - 1 P 3:09

RECEIVED
RLM AZ STATE OFFICE

1 TRE

United States Department of the Interior
Bureau of Land Management
 DIV OF LANDS, MINRLS & ENERGY
 ONE N CENTRAL AVE
 PHOENIX, AZ 85004 -4427
 Phone: 602-417-9200

Receipt

No: 3971505

Transaction #: 4081429	
Date of Transaction: 09/05/2017	
CUSTOMER:	
STEVE F KAROLYI PO BOX 74353 PHOENIX,AZ 85087-1006 US	

LINE #	QTY	DESCRIPTION	REMARKS	UNIT PRICE	TOTAL
1	1.00	LOCATABLE MINERALS / MINING CLAIMS- NOT NEW-UNADJUD,ONE AUTH NO. ONLY / MINING CLAIM MONEY RECEIVED CASES: AMC439394/\$10.00	TRF (1)	- n/a -	10.00
TOTAL:					\$10.00

PAYMENT INFORMATION			
NOTE: Items will appear on credit card statement as "Bureau of Land Mgmt CO".			
1	AMOUNT:	10.00	POSTMARKED: N/A
	TYPE:	CREDIT CARD	RECEIVED: 09/01/2017
	NAME:	KAROLYI, STEVE F PO BOX 74353 PHOENIX AZ 85087-1006 US	
	CARD NO:	XXXXXXXXXXXX5005	AUTH CODE: 120303
	NAME ON CARD:	STEVE KAROLYI	
	EXPIRES:	01/2020	
	SIGNATURE:		

REMARKS

This receipt was generated by the automated BLM Collections and Billing System and is a paper representation of a portion of the official electronic record contained therein.

AMC439388
AMC438337

When recorded return to:

Steve Karolyi
PO Box 74353
Phoenix, AZ 85087

QUIT CLAIM DEED


For consideration of \$10.00 and other valuable considerations, I or we, Steve Karolyi, whose address is
PO Box 74353 Phoenix, AZ 85087, hereby quitclaim to: Catherine Hu
2741 Garona Drive
Hacienda Heights, CA 91745

all right, title or interest in the following real property situated in Maricopa County, Arizona:

AMC 439388 Idazona #1, 20 Acre Lode Claim, Township 2 S, Range 6 W, Section 19, NE Corridor
AMC 439389 Idazona #2, 20 Acre Lode Claim, Township 2 S, Range 6 W, Section 19, NE Corridor
AMC 439390 Idazona #3, 20 Acre Lode Claim, Township 2 S, Range 6 W, Section 19, NE Corridor
AMC 439391 Idazona #4, 20 Acre Lode Claim, Township 2 S, Range 6 W, Sec. 19, NE Cor, Sec. 20, NW Cor

Exempt per A.R.S. 11-1134-A6

Executed this this 30 day of March, 2017




Grantor - Steve Karolyi

RECEIVED
PLM AZ STATE OFFICE
2017 MAR 31 A 9:22
PHOENIX, ARIZONA

STATE OF Arizona
COUNTY OF Maricopa

This instrument was acknowledged before me this 30th day of March, 2017 by:



Notary Public
My Commission Expires:

NOV. 5. 2020

NOTARY SEAL
ASHLEY SEWELL
Notary Public in and for
State of Arizona
519618
My Commission Expires Nov 05, 2020

EGG
4

ENTERED INTO COMPUTER 4/7/17
AMC 439388 already transferred 3/29 - 4/13/17

March 30, 2017

Bureau of Land Management

The following deed is a re-submittal with corrections to the deed filed 03/27/17 9:22. Error in County and AMC#'s.

AMC 439388 Idazona #1

AMC 439389 Idazona #2

AMC 439390 Idazona #3


AMC 439391 Idazona #4

20 Acre Lode Claims, Township 2 S, Range 6 W, Section 19 & 20

CORRECTION: Properties are located in: Maricopa County, Arizona

Please replace the previously filed QC deed with this corrected deed.

Thank you for your assistance,



Steve Karolyi

Mine Finder Gold

(623) 374-5413

PHOENIX, ARIZONA

2017 MAR 31 A 9 22

RECEIVED
BLM AZ STATE OFFICE

AMC 438 337

March 30, 2017

Bureau of Land Management


This is a request to correct an error on the Quit Claim Deed filed on 03/27/17 9:22

- AMC 438343 T.P.B. #1
- AMC 438344 T.P.B. #2
- AMC 438345 T.P.B. #3
- AMC 438346 T.P.B. #4
- AMC 438347 T.P.B. #5
- AMC 438348 T.P.B. #6

20 Acre Lode Claims, Township 2 S, Range 7 W, Section 28

CORRECTION: Properties are located in: Maricopa County, Arizona

Thank you,



Steve Karolyi

Mine Finder Gold

(623) 374-5413

RECEIVED
 CLM AZ STATE OFFICE
 2017 MAR 31 A 9:15
 PHOENIX, ARIZONA

Mine Finder Gold & Ranger Gold Exploration LLC

Attention: Bureau of Land Management

Please use the American Express credit card on file.

Sincerely,



Steve Karolyi

(623) 374-5413

3/27/17

RECEIVED
BLM AZ STATE OFFICE
2017 MAR 31 A 9:15
PHOENIX, ARIZONA

United States Department of the Interior
Bureau of Land Management
 DIV OF LANDS, MINRLS & ENERGY
 ONE N CENTRAL AVE
 PHOENIX, AZ 85004 -4427
 Phone: 602-417-9200

Receipt

No: 3798181

Transaction #: 3905678	
Date of Transaction: 03/31/2017	
CUSTOMER:	
STEVE F KAROLYI PO BOX 74353 PHOENIX,AZ 85087-1006 US	

LINE #	QTY	DESCRIPTION	REMARKS	UNIT PRICE	TOTAL
1	1.00	LOCATABLE MINERALS / MINING CLAIMS-NOT NEW-UNADJUD,ONE AUTH NO. ONLY / MINING CLAIM MONEY RECEIVED CASES: AMC439388/\$40.00	TRF/ 4 (CORRECTED #S)	- n/a -	40.00
TOTAL:					\$40.00

PAYMENT INFORMATION			
NOTE: Items will appear on credit card statement as "Bureau of Land Mgmt CO".			
1	AMOUNT:	40.00	POSTMARKED: N/A
	TYPE:	CREDIT CARD	RECEIVED: 03/31/2017
	NAME:	KAROLYI, STEVE F PO BOX 74353 PHOENIX AZ 85087-1006 US	
	CARD NO:	XXXXXXXXXXXX5005	AUTH CODE: 176079
	NAME ON CARD:	STEVE KAROLYI	
	EXPIRES:	01/2020	
	SIGNATURE:		

REMARKS

This receipt was generated by the automated BLM Collections and Billing System and is a paper representation of a portion of the official electronic record contained therein.

AMC 438337
AMC 439388

When recorded return to:

Steve Karolyi
PO BOX 74353
Phoenix, AZ 85087

QUIT CLAIM DEED

For consideration of \$10.00 and other valuable considerations, I or we, Steve Karolyi, whose address is

PO Box 74353 Phoenix, AZ 85087, hereby quitclaim to: Catherine Hu
2741 Garona Drive
Hacienda Heights, CA 91745

all right, title or interest in the following real property situated in Yavapai County, Arizona:

AMC438343 T.P.B. #1, 20 Acre Lode Claim, Township 2S, Range 7W, Section 14, NW & SW Corridor
AMC438344 T.P.B. #2, 20 Acre Lode Claim, Township 2S, Range 7W, Section 14, NE & SE Corridor
AMC438345 T.P.B. #3, 20 Acre Lode Claim, Township 2S, Range 7W, Section 14, NE & SE Corridor
AMC438346 T.P.B. #4, 20 Acre Lode Claim, Township 2S, Range 7W, Section 14, SW Corridor
AMC438347 T.P.B. #5, 20 Acre Lode Claim, Township 2S, Range 7W, Section 14, SE Corridor
AMC438348 T.P.B. #6, 20 Acre Lode Claim, Township 2S, Range 7W, Section 14, SE Corridor
Exempt per A.R.S. 11-1134-A6

Executed this this 24th day of March, 2017




Grantor – Steve Karolyi

STATE OF Arizona


COUNTY OF Maricopa

RECEIVED
PLM AZ STATE OFFICE
2017 MAR 29 A 9:22
PHOENIX, ARIZONA

This instrument was acknowledged before me this 24th day of March, 2017 by:



Notary Public


ASHLEY SEWELL
Notary Public in and for
State of Arizona
519618
My Commission Expires Nov 05, 2020

My Commission Expires: November 5, 2020

ENTERED INTO COMPUTER 7/4/17

When recorded return to:

Steve Karolyi
PO BOX 74353
Phoenix, AZ 85087

QUIT CLAIM DEED


For consideration of \$10.00 and other valuable considerations, I or we, Steve Karolyi, whose address is

PO Box 74353 Phoenix, AZ 85087, hereby quitclaim to: Catherine Hu
2741 Garona Drive
Hacienda Heights, CA 91745

all right, title or interest in the following real property situated in Yavapai County, Arizona:

AMC439388 Idazona #1, 20 Acre Lode Claim, Township 2S, Range 6W, Section 19, NE Corridor
AMC438344 Idazona #2, 20 Acre Lode Claim, Township 2S, Range 7W, Section 19, NE Corridor
AMC438345 Idazona #3, 20 Acre Lode Claim, Township 2S, Range 7W, Section 19, NE Corridor
AMC438346 Idazona #4, 20 Acre Lode Claim, Township 2S, Range 7W, Section 19/20, NW & NE Corridor
Exempt per A.R.S. 11-1134-A6

Executed this this 24th day of march, 2017




Grantor – Steve Karolyi

STATE OF Arizona

COUNTY OF Maricopa


RECEIVED
PLM AZ STATE OFFICE
2017 MAR 29 A 9:22
PHOENIX, ARIZONA

This instrument was acknowledged before me this 24th day of march, 2017 by:



Notary Public

My Commission Expires: November 5, 2020



Not processed - AMC438344, 438346 wrong AMC #5
reg 4/13/17

United States Department of the Interior
Bureau of Land Management
 DIV OF LANDS, MINRLS & ENERGY
 ONE N CENTRAL AVE
 PHOENIX, AZ 85004 -4427
 Phone: 602-417-9200

Receipt

No: 3796652

Transaction #: 3904107	
Date of Transaction: 03/29/2017	
CUSTOMER:	
STEVE F KAROLYI PO BOX 74353 PHOENIX, AZ 85087-1006 US	

LINE #	QTY	DESCRIPTION	REMARKS	UNIT PRICE	TOTAL
1	1.00	LOCATABLE MINERALS / MINING CLAIMS- NOT NEW-UNADJUD, ONE AUTH NO. ONLY / MINING CLAIM MONEY RECEIVED CASES: AMC438343/\$100.00	QUIT CLAIM/10	- n/a -	100.00
TOTAL:					\$100.00

PAYMENT INFORMATION			
NOTE: Items will appear on credit card statement as "Bureau of Land Mgmt CO".			
1	AMOUNT:	100.00	POSTMARKED: N/A
	TYPE:	CREDIT CARD	RECEIVED: 03/29/2017
	NAME:	KAROLYI, STEVE F PO BOX 74353 PHOENIX AZ 85087-1006 US	
	CARD NO:	XXXXXXXXXXXX6322	AUTH CODE: 029630
	NAME ON CARD:	STEVE KAROLYI	
	EXPIRES:	09/2018	
	SIGNATURE:		

REMARKS

This receipt was generated by the automated BLM Collections and Billing System and is a paper representation of a portion of the official electronic record contained therein.

Mine Finder Gold & Ranger Gold Exploration LLC

434017

437075

439388

439800

Attention: Bureau of Land Management

Please use the American Express credit card on file.

Sincerely,



Steve Karoly

(623) 374-5413

1-6-17

PHOENIX, ARIZONA

2017 JAN -9 P 3:08

RECEIVED

When recorded return to:

Steve Karolyi
PO BOX 74353
Phoenix, AZ 85087

QUIT CLAIM DEED

For consideration of \$10.00 and other valuable considerations, I or we, Steve Karolyi, whose address is

PO Box 74353 Phoenix, AZ 85087, hereby quitclaim to: Charles Curtis & Jaime Villarreal
8120 St. Clair Rd.
Laingsburg, MI 48848

all right, title or interest in the following real property situated in Yavapai County, Arizona:

Claim: AMC # 439802 Bumblebee Creek #3, 20 Acre Placer Claim
Legal Description: Township 10N, Range 2E, Section 22, NE Corridor
Exempt per A.R.S. 11-1134-A6


Executed this this 3rd day of January, 2017



Grantor - Steve Karolyi

STATE OF Arizona
COUNTY OF Maricopa


This instrument was acknowledged before me this 3rd day of January, 2017 by:



Notary Public

My Commission Expires:

NOVEMBER 5, 2020



RECORDED
2017 JAN -9 P 3:08
MARICOPA COUNTY, ARIZONA

(2)

When recorded return to:

Steve Karolyi
PO BOX 74353
Phoenix, AZ 85087

QUIT CLAIM DEED


For consideration of \$10.00 and other valuable considerations, I or we, Steve Karolyi, whose address is

PO Box 74353 Phoenix, AZ 85087, hereby quitclaim to: Richard & Theresa Dillon
P.O. Box 2452
Hawthorne, NV 89415

all right, title or interest in the following real property situated in Maricopa County, Arizona:

Claim: AMC # 434021 Belmont Gold #6, 20 Acre Lode Claim
Legal Description: Township 4N, Range 7W, Section 21, NW Corridor
Exempt per A.R.S. 11-1134-A6


Executed this this 3rd day of January, 2017



Grantor – Steve Karolyi

STATE OF Arizona
COUNTY OF Maricopa


This instrument was acknowledged before me this 3rd day of January, 2017 by:



Notary Public

My Commission Expires:

November 5, 2020



2017 JAN -9 P 3:08
MARICOPA COUNTY, ARIZONA
RECORDED

When recorded return to:

Steve Karolyi
PO BOX 74353
Phoenix, AZ 85087

QUIT CLAIM DEED

For consideration of \$10.00 and other valuable considerations, I or we, Steve Karolyi, whose address is

PO Box 74353 Phoenix, AZ 85087, hereby quitclaim to: Charles Curtis & Jaime Villarreal
8120 St. Clair Rd.
Laingsburg, MI 48848

all right, title or interest in the following real property situated in Maricopa County, Arizona:

Claim: AMC # 439395 Vulture South #4, 20 Acre Placer Claim
Legal Description: Township 5N, Range 6W, Section 23, SW Corridor
Exempt per A.R.S. 11-1134-A6

Executed this this 3rd day of January, 2017

2017 JAN - 9 P 3: 08
MARICOPA COUNTY, ARIZONA




Grantor - Steve Karolyi


STATE OF Arizona

COUNTY OF Maricopa

This instrument was acknowledged before me this 3rd day of January 2017 by:



Notary Public



My Commission Expires:

November 5, 2020

When recorded return to:

Steve Karolyi
PO BOX 74353
Phoenix, AZ 85087

QUIT CLAIM DEED

For consideration of \$10.00 and other valuable considerations, I or we, Steve Karolyi, whose address is

PO Box 74353 Phoenix, AZ 85087, hereby quitclaim to: David & Kristopher Caulpetzer
P.O. Box 758
Ehrenberg, AZ 85334

all right, title or interest in the following real property situated in Yavapai County, Arizona:

Claim: AMC # 437076 Pegasus #3, 20 Acre Placer Claim
Legal Description: Township 10N, Range 2E, Section 5, SW Corridor
Exempt per A.R.S. 11-1134-A6

2017 JAN - 6 P 3:08
MARICOPA COUNTY

Executed this this 4th day of January, 2017




Grantor -- Steve Karolyi

STATE OF Arizona


COUNTY OF Maricopa

This instrument was acknowledged before me this 4th day of January, 2017 by:



Notary Public

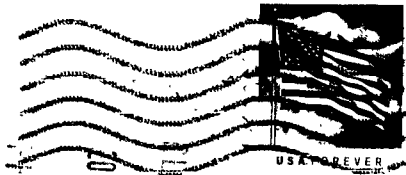
My Commission Expires: 5/8/2017



Mine Finder Gold
Ranger Gold Exploration
P.O. Box 74353
Phoenix, AZ 85087

PHOENIX AZ 852

07 JAN 2017 PM 5 L



PHOENIX, ARIZONA

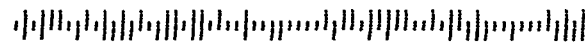
2017 JAN -9 P 3:07

RECEIVED

Bureau of Land Management
One North Central Ave. Suite 800
Phoenix, AZ 85001



85004-442700



United States Department of the Interior
Bureau of Land Management
 DIV OF LANDS, MINRLS & ENERGY
 ONE N CENTRAL AVE
 PHOENIX, AZ 85004 -4427
 Phone: 602-417-9200

Receipt

No: 3740510


Transaction #: 3846080	
Date of Transaction: 01/10/2017	
CUSTOMER:	
STEVE F KAROLYI PO BOX 74353 PHOENIX, AZ 85087-1006 US	

LINE #	QTY	DESCRIPTION	REMARKS	UNIT PRICE	TOTAL
1	1.00	LOCATABLE MINERALS / MINING CLAIMS- NOT NEW-UNADJUD, ONE AUTH NO. ONLY / MINING CLAIM MONEY RECEIVED CASES: AMC439802/\$80.00	QCD - 8	- n/a -	80.00
TOTAL:					\$80.00

PAYMENT INFORMATION				
NOTE: Items will appear on credit card statement as "Bureau of Land Mgmt CO".				
1	AMOUNT:	80.00	POSTMARKED:	N/A
	TYPE:	CREDIT CARD	RECEIVED:	01/09/2017
	NAME:	KAROLYI, STEVE F PO BOX 74353 PHOENIX AZ 85087-1006 US		
	CARD NO:	XXXXXXXXXXXX5005	AUTH CODE:	161126
	NAME ON CARD:	STEVE KAROLYI		
	EXPIRES:	01/2020		
	SIGNATURE:			

REMARKS

This receipt was generated by the automated BLM Collections and Billing System and is a paper representation of a portion of the official electronic record contained therein.

ENTERED
 JAN 13 2017
 BY: 

436641
438337
439388
440148

When recorded return to:

Steve Karolyi
PO BOX 74353
Phoenix, AZ 85087

QUIT CLAIM DEED

For consideration of \$10.00 and other valuable considerations, I or we, Steve Karolyi, whose address is

PO Box 74353 Phoenix, AZ 85087, hereby quitclaim to: Rhett Lynch
4640 W. Federal Way
Queen Creek, AZ 85142

all right, title or interest in the following real property situated in Maricopa County, Arizona:

Claim: AMC # 436643 Blue Wash Gold #1, 20 Acre Placer Claim
AMC # 436644 Blue Wash Gold #2, 20 Acre Placer Claim
Legal Description: Township 4N, Range 6W, Section 19, NW Corridor
Exempt per A.R.S. 11-1134-A6

RECEIVED
PLM ASSESSMENT OFFICE
2016 DEC 28 P 2:43
PHOENIX, ARIZONA


Executed this this 22nd day of December, 2016



Grantor – Steve Karolyi


STATE OF Arizona
COUNTY OF Maricopa

This instrument was acknowledged before me this 22nd day of December, 2016 by:



Notary Public

My Commission Expires:
November 5, 2020


ASHLEY SEWELL
Notary Public in and for
State of Arizona
519618
My Commission Expires Nov 05, 2020

2

When recorded return to:

Steve Karolyi
PO BOX 74353
Phoenix, AZ 85087

QUIT CLAIM DEED

For consideration of \$10.00 and other valuable considerations, I or we, Kenneth Moore, whose address is 34201 S. Luellen Dr. Black Canyon City, AZ 85324, hereby quitclaim to:

Steve Karolyi
P.O. Box 74353
Phoenix, AZ 85087

all right, title or interest in the following real property situated in Maricopa County, Arizona:


- Claims: AMC # 438343 T.P.B. #1, 20 Acre Lode Claim
- AMC # 438344 T.P.B. #2, 20 Acre Lode Claim
- AMC # 438345 T.P.B. #3, 20 Acre Lode Claim
- AMC # 438346 T.P.B. #4, 20 Acre Lode Claim
- AMC # 438347 T.P.B. #5, 20 Acre Lode Claim
- AMC # 438348 T.P.B. #6, 20 Acre Lode Claim

Legal Description: Township 2S, Range 7W, Section 14, NW & SW & NE & SE Corridor
Exempt per A.R.S. 11-1134-A6

Executed this this 17 day of Dec, 2016


RECEIVED
CLERK OF SUPERIOR COURT
2016 DEC 28 P 2:43
PHOENIX, ARIZONA


Grantor - Steve Karolyi


KENNETH MOORE

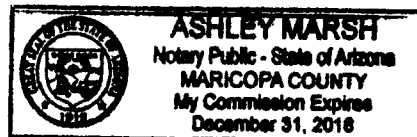
STATE OF Arizona
COUNTY OF Maricopa

This instrument was acknowledged before me this 17 day of Dec, 2016 by:



Notary Public

My Commission Expires: Dec 31, 2018



(6)

When recorded return to:

Steve Karolyi
PO BOX 74353
Phoenix, AZ 85087


QUIT CLAIM DEED

For consideration of \$10.00 and other valuable considerations, I or we, Steve Karolyi, whose address is
PO Box 74353 Phoenix, AZ 85087, hereby quitclaim to: Steven Horsman
1002 Suden Circle
Chatfield, MN 55923

all right, title or interest in the following real property situated in Maricopa County, Arizona:

Claim: AMC # 439392 Vulture South #1, 20 Acre Placer Claim
Legal Description: Township 5N, Range 6W, Section 23, SW Corridor
Exempt per A.R.S. 11-1134-A6

Executed this this 22nd day of December, 2016




Grantor – Steve Karolyi

RECEIVED
P.M.A. RECORDS OFFICE
2016 DEC 28 P 2:43
PHOENIX, ARIZONA


STATE OF Arizona
COUNTY OF Maricopa

This instrument was acknowledged before me this 22nd day of December 2016 by:



Notary Public

My Commission Expires:
NOV. 5. 2020



①

When recorded return to:

Steve Karolyi
PO BOX 74353
Phoenix, AZ 85087

QUIT CLAIM DEED

For consideration of \$10.00 and other valuable considerations, I or we, Steve Karolyi, whose address is


PO Box 74353 Phoenix, AZ 85087, hereby quitclaim to: Kathy O'Toole
3139 W Morrow Dr.
Phoenix, AZ 85027

all right, title or interest in the following real property situated in La Paz County, Arizona:

Claim: AMC # 440152 Gold Payday #5, 20 Acre Lode Claim
Legal Description: Township 5N, Range 12W, Section 11, SW Corridor
Exempt per A.R.S. 11-1134-A6

RECEIVED
PLM / RECORDS OFFICE
2016 DEC 28 P 2:43
PHOENIX, ARIZONA


Executed this this 17 day of Dec, 2016



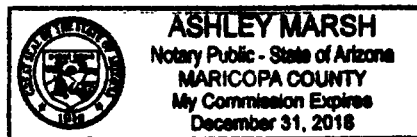
Grantor - Steve Karolyi

STATE OF Arizona
COUNTY OF Maricopa

This instrument was acknowledged before me this 17 day of Dec, 2016 by:



Notary Public




My Commission Expires: Dec 31, 2018

Mine Finder Gold & Ranger Gold Exploration LLC

Attention: Bureau of Land Management

Please use the American Express credit card on file.

Sincerely,



Steve Karolyi


(623) 374-5413

RECEIVED
BLM
2016 DEC 28 P 2:43
PHOENIX, ARIZONA

Mine Finder Gold
Ranger Gold Exploration
P.O. Box 74353
Phoenix, AZ 85087

PHOENIX AZ 850

27 DEC 2016 PM 7:11

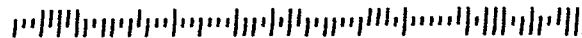


Bureau of Land Management
One North Central Ave.
Suite 800
Phoenix, AZ 85004

PHOENIX, ARIZONA

RECEIVED
BLM AZ
2016 DEC 28 P 2:42
FICE

95004-442700



United States Department of the Interior
Bureau of Land Management
 DIV OF LANDS, MINRLS & ENERGY
 ONE N CENTRAL AVE
 PHOENIX, AZ 85004 -4427
 Phone: 602-417-9200

Receipt

No: 3731560

Transaction #: 3836913	
Date of Transaction: 12/29/2016	
CUSTOMER:	
STEVE F KAROLYI PO BOX 74353 PHOENIX, AZ 85087-1006 US	

LINE #	QTY	DESCRIPTION	REMARKS	UNIT PRICE	TOTAL
1	1.00	LOCATABLE MINERALS / MINING CLAIMS- NOT NEW-UNADJUD, ONE AUTH NO. ONLY / MINING CLAIM MONEY RECEIVED CASES: AMC438343/\$100.00	QCD - 10	- n/a -	100.00
TOTAL:					\$100.00

PAYMENT INFORMATION			
NOTE: Items will appear on credit card statement as "Bureau of Land Mgmt CO".			
1	AMOUNT:	100.00	POSTMARKED: N/A
	TYPE:	CREDIT CARD	RECEIVED: 12/28/2016
	NAME:	KAROLYI, STEVE F PO BOX 74353 PHOENIX AZ 85087-1006 US	
	CARD NO:	XXXXXXXXXXXX5005	AUTH CODE: 113761
	NAME ON CARD:	STEVE KAROLYI	
	EXPIRES:	01/2020	
	SIGNATURE:		

REMARKS

This receipt was generated by the automated BLM Collections and Billing System and is a paper representation of a portion of the official electronic record contained therein.

430617
435956
437918
439388
439800
440264

When recorded return to:

Steve Karolyi
PO BOX 74353
Phoenix, AZ 85087

QUIT CLAIM DEED

For consideration of \$10.00 and other valuable considerations, I or we, Steve Karolyi, whose address is PO Box 74353 Phoenix, AZ 85087, hereby quitclaim to: Alan Hughes
560 Alder St.
Mount Angel, OR 97362

all right, title or interest in the following real property situated in La Paz County, Arizona:

Claims: AMC # 430619 Amber Sage #3, 20 Acre Lode Claim
AMC # 430620 Amber Sage #4, 20 Acre Lode Claim
Legal Description: Township 4N, Range 13W, Section 21, SE Corridor
Exempt per A.R.S. 11-1134-A6

Executed this this 13 day of Dec, 2016




Grantor - Steve Karolyi

RECEIVED
RLM AZ STATE OFFICE
2016 DEC 14 P 2:38
PHOENIX, ARIZONA


STATE OF Arizona
COUNTY OF Maricopa

This instrument was acknowledged before me this 13 day of Dec, 2016 by:



Notary Public

My Commission Expires: Dec 31, 2018



When recorded return to:

Steve Karolyi
PO BOX 74353
Phoenix, AZ 85087

QUIT CLAIM DEED


For consideration of \$10.00 and other valuable considerations, I or we, Steve Karolyi, whose address is

PO Box 74353 Phoenix, AZ 85087, hereby quitclaim to: Alan Hughes
560 Alder St.
Mount Angel, OR 97362

all right, title or interest in the following real property situated in Yavapai County, Arizona:

Claim: AMC # 435960 Gold Bend #5, 20 Acre Lode Claim
Legal Description: Township 10N, Range 4E, Section 32, NE & SE Corridor
Exempt per A.R.S. 11-1134-A6

Executed this this 10th day of December, 2016



Grantor - Steve Karolyi

RECEIVED
PLM A7 STATE OFFICE
2016 DEC 14 P 2:37
PHOENIX, ARIZONA


STATE OF Arizona
COUNTY OF Maricopa

This instrument was acknowledged before me this 10th day of December, 2016 by:



Notary Public

My Commission Expires:
5/8/2017



When recorded return to:

Steve Karolyi
PO BOX 74353
Phoenix, AZ 85087

QUIT CLAIM DEED

For consideration of \$10.00 and other valuable considerations, I or we, Steve Karolyi, whose address is
PO Box 74353 Phoenix, AZ 85087, hereby quitclaim to: Alan Hughes
560 Alder St.
Mount Angel, OR 97362

all right, title or interest in the following real property situated in Pinal County, Arizona:

Claim: AMC # 437932 Superstition Gold #9, 20 Acre Lode Claim
Legal Description: Township 1S, Range 11E, Section 21, SW & SE Corridor
Exempt per A.R.S. 11-1134-A6

Executed this this 10th day of December, 2016



Grantor – Steve Karolyi

STATE OF Arizona

COUNTY OF Maricopa


This instrument was acknowledged before me this 10th day of December, 2016 by:



Notary Public

My Commission Expires:

5/8/2017



When recorded return to:

Steve Karolyi
PO BOX 74353
Phoenix, AZ 85087

QUIT CLAIM DEED

For consideration of \$10.00 and other valuable considerations, I or we, Steve Karolyi, whose address is

PO Box 74353 Phoenix, AZ 85087, hereby quitclaim to: Cameron Benson
11432 N 32nd Place
Phoenix, AZ 85028

all right, title or interest in the following real property situated in Maricopa County, Arizona:

Claims: AMC # 439393 Vulture South #2, 20 Acre Placer Claim
Legal Description: Township 5N, Range 6W, Section 23, SW Corridor
Exempt per A.R.S. 11-1134-A6

Executed this this 10th day of December, 2016



Grantor – Steve Karolyi

RECEIVED
PLM AZ STATE OFFICE
2016 DEC 14 P 2:38
PHOENIX, ARIZONA

STATE OF Arizona

COUNTY OF Maricopa


This instrument was acknowledged before me this 10th day of December, 2016 by:



Notary Public

My Commission Expires:

5/8/2017



When recorded return to:

Steve Karolyi
PO BOX 74353
Phoenix, AZ 85087

QUIT CLAIM DEED

For consideration of \$10.00 and other valuable considerations, I or we, Steve Karolyi, whose address is PO Box 74353 Phoenix, AZ 85087, hereby quitclaim to: Allen Springer & Nancy Krug-Springer
9842 N 17th Drive
Phoenix, AZ 85021

all right, title or interest in the following real properties situated in Yavapai County, Arizona:

Claims: AMC #439803 Bumblebee Creek #4 and AMC #439804 Bumblebee Creek #5, 20 Acre Placer Claims
Legal Description: Township 10N, Range 2E, Section 22, NE & SE Corridor
Exempt per A.R.S. 11-1134-A6

Executed this this 29 day of NOV, 2016


RECEIVED
PLM 17
2016 DEC 14 P 2:37
PHOENIX, ARIZONA



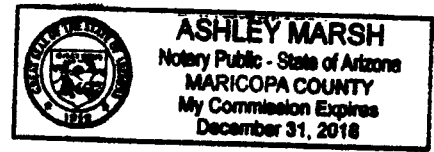
Grantor – Steve Karolyi

STATE OF Arizona
COUNTY OF Maricopa

This instrument was acknowledged before me this 29 day of NOV, 2016 by:



Notary Public
My Commission Expires: Dec 31, 2018



When recorded return to:

Steve Karolyi
PO BOX 74353
Phoenix, AZ 85087

QUIT CLAIM DEED

For consideration of \$10.00 and other valuable considerations, I or we, Steve Karolyi, whose address is

PO Box 74353 Phoenix, AZ 85087, hereby quitclaim to: Kim Wright
P.O. Box 515
Cottonwood, AZ 86326

all right, title or interest in the following real property situated in Yavapai County, Arizona:

Claim: AMC # 440264 Bumblebee Gold #3, 20 Acre Lode Claim
AMC # 440265 Bumblebee Gold #6, 20 Acre Lode Claim
Legal Description: Township 10N, Range 2E, Section 17, SE & NE Corridor
Exempt per A.R.S. 11-1134-A6


Executed this this 6 day of Dec, 2016

RECEIVED
FLM AZ
2016 DEC 14 P 2:31
PHOENIX, ARIZONA


Grantor - Steve Karolyi

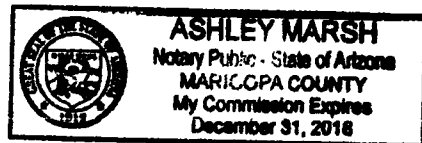
STATE OF Arizona
COUNTY OF Maricopa

This instrument was acknowledged before me this 6 day of Dec, 2016 by:



Notary Public

My Commission Expires: Dec 31, 2018




Mine Finder Gold & Ranger Gold Exploration LLC

Attention: Bureau of Land Management

Please use the American Express credit card on file.

Sincerely,



Steve Karolyi

(623) 374-5413

12-13-16

RECEIVED
BLM ARIZONA OFFICE
2016 DEC 14 P 2:37
PHOENIX, ARIZONA

Mine Finder Gold
Ranger Gold Exploration
P.O. Box 74353
Phoenix, AZ 85087

1985 Ford F-100
1984 Chevrolet
PHOENIX AZ
13 DEC 2016 PM



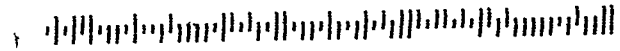
Bureau of Land Management
One North Central Ave. Suite 800
Phoenix, AZ 85004-4427

PHOENIX, ARIZONA

2016 DEC 14 P 2:37

RECEIVED
BLM AZ SERVICE OFFICE

85004-442700



United States Department of the Interior
Bureau of Land Management
 DIV OF LANDS, MINRLS & ENERGY
 ONE N CENTRAL AVE
 PHOENIX, AZ 85004 -4427
 Phone: 602-417-9200

Receipt

No: 3723494


Transaction #: 3828663	
Date of Transaction: 12/15/2016	
CUSTOMER:	
STEVE F KAROLYI PO BOX 74353 PHOENIX, AZ 85087-1006 US	

LINE #	QTY	DESCRIPTION	REMARKS	UNIT PRICE	TOTAL
1	1.00	LOCATABLE MINERALS / MINING CLAIMS- NOT NEW-UNADJUD, ONE AUTH NO. ONLY / MINING CLAIM MONEY RECEIVED CASES: AMC439803/\$110.00	QCD - 11	- n/a -	110.00
TOTAL:					\$110.00

PAYMENT INFORMATION			
NOTE: Items will appear on credit card statement as "Bureau of Land Mgmt CO".			
1	AMOUNT:	110.00	POSTMARKED: N/A
	TYPE:	CREDIT CARD	RECEIVED: 12/15/2016
	NAME:	KAROLYI, STEVE F PO BOX 74353 PHOENIX AZ 85087-1006 US	
	CARD NO:	XXXXXXXXXXXX5005	AUTH CODE: 188373
	NAME ON CARD:	STEVE KAROLYI	
	EXPIRES:	01/2020	
	SIGNATURE:		

REMARKS

This receipt was generated by the automated BLM Collections and Billing System and is a paper representation of a portion of the official electronic record contained therein.

ENTERED
 DEC 21 2016
 BY: 

406377
429563
434011
439388

When recorded return to:

Steve Karolyi
PO BOX 74353
Phoenix, AZ 85087

QUIT CLAIM DEED

For consideration of \$10.00 and other valuable considerations, I or we, Steve Karolyi, whose address is

PO Box 74353 Phoenix, AZ 85087, hereby quitclaim to: William Ryan Leighton
19 Shackford St.
Eastport, ME 04631

all right, title or interest in the following real property situated in La Paz County, Arizona:

Claim: AMC # 406398 Sundance Gold #13A, 20 Acre Lode Claim
Legal Description: Township 5N, Range 12W, Section 14, SW Corridor
Exempt per A.R.S. 11-1134-A6

Executed this this 20th day of September, 2016




Grantor - Steve Karolyi

STATE OF Arizona
COUNTY OF Maricopa

RECEIVED
BLM AZ STATE OFFICE
2016 SEP 26 P 2:54
PHOENIX, ARIZONA

This instrument was acknowledged before me this 20th day of September 2016 by:



Notary Public

ASHLEY HATHAWAY
Notary Public - State of Arizona
MARICOPA COUNTY
My Commission Expires
November 5, 2016



When recorded return to:

Steve Karolyi
PO BOX 74353
Phoenix, AZ 85087

QUIT CLAIM DEED


For consideration of \$10.00 and other valuable considerations, I or we, Steve Karolyi, whose address is

PO Box 74353 Phoenix, AZ 85087, hereby quitclaim to: Donald Butler
7667 Chilcote Hollow Rd.
Petersburg, PA 16669

all right, title or interest in the following real property situated in Maricopa County, Arizona:

Claim: AMC #439394 Brynn Mine 6, 20 Acre Placer Claim
Legal Description: Township 5N, Range 6W, Section 23, SW Corridor
Exempt per A.R.S. 11-1134-A6

Executed this this 20th day of September, 2016




Grantor – Steve Karolyi

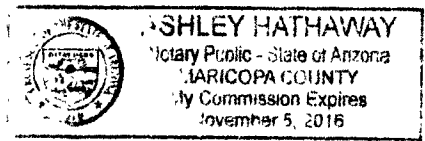
STATE OF Arizona
COUNTY OF Maricopa

RECEIVED
BLM AZ STATE OFFICE
2016 SEP 26 P 2:54
PHOENIX, ARIZONA

This instrument was acknowledged before me this 20th day of September, 2016 by:



Notary Public



My Commission Expires:
NOV. 5. 2016



When recorded return to:

Steve Karolyi
PO BOX 74353
Phoenix, AZ 85087

QUIT CLAIM DEED

For consideration of \$10.00 and other valuable considerations, I or we, Steve Karolyi, whose address is PO Box 74353 Phoenix, AZ 85087, hereby quitclaim to: Daniel Liska & Tiffany Meyer
2406 Oakridge Rd.
Fort Wayne, IN 46805

all right, title or interest in the following real property situated in Yavapai County, Arizona:

Claim: AMC # 434016 Copper Spring Gold #6, 20 Acre Lode Claim
Legal Description: Township 10N, Range 4E, Section 33, NW Corridor
Exempt per A.R.S. 11-1134-A6

Executed this this 15 day of September 2016




Grantor - Steve Karolyi

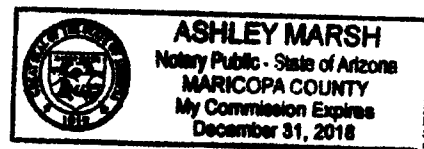
STATE OF Arizona
COUNTY OF Maricopa

RECEIVED
PLM AZ STATE OFFICE
2016 SEP 26 P 2:54
PHOENIX, ARIZONA

This instrument was acknowledged before me this 15 day of September 2016 by:



Notary Public
My Commission Expires: Dec 31, 2018



2

When recorded return to:

Steve Karolyi
PO BOX 74353
Phoenix, AZ 85087

QUIT CLAIM DEED

For consideration of \$10.00 and other valuable considerations, I or we, Steve Karolyi, whose address is

PO Box 74353 Phoenix, AZ 85087, hereby quitclaim to: Robert Martin
9459 County Rd. H
San Luis, CO 81152

all right, title or interest in the following real property situated in La Paz County, Arizona:

Claim: AMC # 429563 Sierra Gold #1, 20 Acre Lode Claim
Legal Description: Township 5N, Range 12W, Section 11, NW Corridor
Exempt per A.R.S. 11-1134-A6

Executed this this 15 day of September, 2016




Grantor – Steve Karolyi

RECEIVED
BLM AZ STATE OFFICE
2016 SEP 26 P 2:54
PHOENIX, ARIZONA

STATE OF Arizona

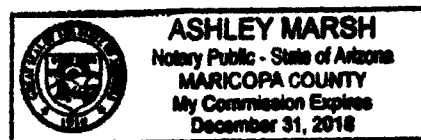
COUNTY OF Maricopa

This instrument was acknowledged before me this 15 day of September, 2016 by:



Notary Public

My Commission Expires: Dec 31, 2018



United States Department of the Interior
Bureau of Land Management
 DIV OF LANDS, MINRLS & ENERGY
 ONE N CENTRAL AVE
 PHOENIX, AZ 85004 -4427
 Phone: 602-417-9200

Receipt

No: 3668166

Transaction #: 3772420	
Date of Transaction: 09/28/2016	
CUSTOMER:	
STEVE F KAROLYI PO BOX 74353 PHOENIX, AZ 85087-1006 US	

LINE #	QTY	DESCRIPTION	REMARKS	UNIT PRICE	TOTAL
1	1.00	LOCATABLE MINERALS / MINING CLAIMS- NOT NEW-UNADJUD, ONE AUTH NO. ONLY / MINING CLAIM MONEY RECEIVED CASES: AMC406398/\$50.00	TR/5	- n/a -	50.00
TOTAL:					\$50.00

PAYMENT INFORMATION			
NOTE: Items will appear on credit card statement as "Bureau of Land Mgmt CO".			
1	AMOUNT:	50.00	POSTMARKED: N/A
	TYPE:	CREDIT CARD	RECEIVED: 09/28/2016
	NAME:	KAROLYI, STEVE F PO BOX 74353 PHOENIX AZ 85087-1006 US	
	CARD NO:	XXXXXXXXXXXX5005	AUTH CODE: 119700
	NAME ON CARD:	STEVE KAROLYI	
	EXPIRES:	01/2020	
	SIGNATURE:		

REMARKS

This receipt was generated by the automated BLM Collections and Billing System and is a paper representation of a portion of the official electronic record contained therein.

ENTERED
 SEP 29 2016
 BY: *[Signature]*

NOTICE!!

These documents have been scanned!

Do not place un-scanned documents beneath this notice!

Do not remove this notice from this file!

GPO Jacket No. 560-102
Print Order 61540
Rise Business Services, LLC
Job=AZ15 5/1/2019



Box Number= AZ15015



Claim Begin-End: AMC439388-AMC439398

4 Annual Filings



AZ15015-8

AMC439004-AMC439773

Amc 438337
Amc ~~438337~~ 439388

When Recorded Return Document to:

Catherine Hu

2741 GARONA DRIVE
Hacienda Hts, CA 91745

Check here is this is a change of address.

Telephone: _____

E-mail address: _____

OFFICIAL RECORDS OF
MARICOPA COUNTY RECORDER
ADRIAN FONTES
2018-0666991 09/04/18 03:24
PAPER RECORDING

0911730-3-1-1
castill oe

AFFIDAVIT OF PERFORMANCE OF ANNUAL WORK

1. State of Arizona, County of Maricopa ss:

2. I (Name) Catherine Hu

3. Reside at (Address) 2741 Garona Dr.

City Hacienda Heights County LA

State CA Zip 91745 being duly sworn, depose and say that I am a citizen of the United States, more than eighteen years of age, and that all of the facts set forth in this affidavit, subject to the provisions and penalties of 18 U.S.C. 1001 pertaining to the filing of false, fictitious, or fraudulent statements with the United States, are true and correct according to the best of my knowledge, information and belief.

4. Owner's name and address (If not shown in Items 1-3 above). listed above

RECEIVED
BLM AZ STATE OFFICE
2018 SEP 20 P 2:49
PHOENIX, ARIZONA
BLM
Date
Stamp

5. That I am personally acquainted with the mining claim(s). The work and improvements were made by and at the expense of the owner(s) of said claim(s). Said contiguous group of claims, listed on this document, are situated in the

_____ (optional) Mining District; Maricopa County, Arizona.

Line No.	AMC NUMBER	CLAIM/SITE NAME	COUNTY RECORDER DATA (If available)	TWP	RNG	SEC
1	439388	Idazona #1		25	6W	19
2	439389	Idazona #2		25	6W	19
3	439390	Idazona #3		25	6W	19
4	439391	Idazona #4		25	6W	19
5	438343	T.P.B #1		25	7W	14
6	438344	T.P.B #2		25	7W	14

Form: MCF108
Revised July 2014
Page 1 of 2

11/15/18
AD

RECEIVED
BLM AZ STATE OFFICE
2010 SEP 20 P 2:40
PHOENIX, ARIZONA

BLM
Date
Stamp

7	438345	T.P.B. #3		2 S	7W	14
8	438346	T.P.B. #4		2 S	7W	14
9	438347	T.P.B. #5		2 S	7W	14
10	438348	T.P.B. #6		2 S	7W	14

6. That between the dates starting at 12 o'clock noon on September 1, 20 17 and ending at 12 o'clock noon on September 1, 20 18 at least \$ 100.00 dollars worth of work and improvements were done and performed upon said claim(s) or upon one or more of a contiguous group of claims for the benefit of all, wholly or partly outside of a contiguous group of claims for the benefit of all, not including the location work.

7. That the following persons were employed to perform the work and improvements described herein: Steve Karolyi and Dave Edel

8. That the work and improvements performed were: 74 soil samples

9. Dated: 08/24/18 Signature: [Signature]

SUBSCRIBED AND SWORN TO before me, a Notary Public, this _____ day of _____ 20____

By: (see attach)

Notary Public _____

My Commission Expires _____

Bureau of Land Management
Arizona State Office
www.blm.gov/az

No. of Claims: 10 x \$10 = 100
 Check No.: _____ Init. _____
 Receipt No.: 4267630
 For BLM Use Only

CALIFORNIA JURAT WITH AFFIANT STATEMENT

GOVERNMENT CODE § 8202

- See Attached Document (Notary to cross out lines 1-6 below)
- See Statement Below (Lines 1-6 to be completed only by document signee[s] not Notary)

~~Signature of Document Signer No. 1~~ ~~Signature of Document Signer No. 2 (if any)~~

RECEIVED
 BLM AZ STATE OFFICE
 2018 SEP 20 P 2:46
 PHOENIX, ARIZONA

A notary public or other officer completing this certificate verifies only the identity of the individual who signed the document to which this certificate is attached and not the truthfulness, accuracy, or validity of that document

State of California

County of Los Angeles

Subscribed and sworn to (or affirmed) before me

on this 24 day of Aug, 2018
by Catherine Hy
Date Month Year

(1) _____
(and (2) _____)
Name(s) of Signer(s)



proved to me on the basis of satisfactory evidence to be the person(s) who appeared before me

Signature _____
Signature of Notary Public

Place Notary Seal and or Stamp Above

OPTIONAL

Completing this information can deter alteration of the document or fraudulent reattachment of this form to an unintended document

Description of Attached Document

Title or Type of Document _____

Document Date: _____ Number of Pages: _____

Signer(s) Other Than Named Above _____

FR: Catherine Hu
2741 Garona Drive
Hacienda Heights, CA 91745

PLACE STICKER AT TOP OF ENVELOPE TO THE RIGHT
OF THE RETURN ADDRESS FOLD AT DOTTED LINE
CERTIFIED MAIL



7017 3380 0000 8754 8887

To: BLM
1 N. Central Ave, #800
Phoenix, AZ 85004

**RETURN RECEIPT
REQUESTED**

85004-442700

SANTA ANA
CA 92705
PHOENIX



1000



85004

U.S. POSTAGE PAID
FOR LETTER
HACIENDA HEIGHTS, CA
91745
SEP 18 18
AMOUNT

\$6.70

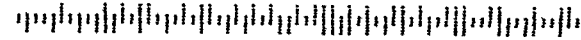
R2304M110334-28

PHOENIX, ARIZONA

2018 SEP 20 P 2:45

BLM AZ STATE OFFICE

PHOENIX, AZ



United States Department of the Interior

Bureau of Land Management

DIV OF LANDS, MINRLS & ENERGY

ONE N CENTRAL AVE

PHOENIX, AZ 85004 -4427

Phone: 602-417-9200

Receipt

No:

4267630

Transaction #: 4383349	
Date of Transaction: 09/21/2018	
CUSTOMER:	
CATHERINE HU 2741 GARONA DR HACIENDA HEIGHTS, CA 91745-6645 US	

LINE #	QTY	DESCRIPTION	REMARKS	UNIT PRICE	TOTAL
1	1.00	LOCATABLE MINERALS / MINING CLAIMS- NOT NEW-UNADJUD, ONE AUTH NO. ONLY / MINING CLAIM MONEY RECEIVED CASES: AMC439388/\$100.00	POL 2018/10	- n/a -	100.00
TOTAL:					\$100.00

PAYMENT INFORMATION			
1	AMOUNT:	100.00	POSTMARKED: N/A
	TYPE:	CHECK	RECEIVED: 09/20/2019
	CHECK NO:	1913	
	NAME:	HU, CATHERINE 2741 GARONA DR HACIENDA HEIGHTS CA 91745-6645 US	

REMARKS

This receipt was generated by the automated BLM Collections and Billing System and is a paper representation of a portion of the official electronic record contained therein.

DEPARTMENT OF THE INTERIOR
BUREAU OF LAND MANAGEMENT
MINING CLAIMS

Run Date/Time: 9/11/2018

MC Maintenance Fees Paid Through the BLM Pay Portal
(by Date Paid)

Page 193 Of 723

CBS Receipt: 4243312

Printed For Lead File # AMC439388

Agency Tracking ID: 1535068607

Assessment Year: 2019

Paid On: 8/24/2018

Number of BLM Serial Nr: 1

Total Amount Paid: \$155.00

Claim Name	BLM Serial No	Lead File No	Amount Paid
VULTURE SOUTH #5	AMC439396	AMC439388	\$155.00

United States Department of the Interior

Bureau of Land Management
 BUSINESS & SUPPORT SVCS DIV
 ONE N CENTRAL AVE SUITE 800
 PHOENIX, AZ 85004 -4427
 Phone: 602-417-9200

Receipt

No: 4243312

Transaction #: 4358746	
Date of Transaction: 08/23/2018	
CUSTOMER:	
JOHN F SULLIVAN 1572 NOKOMIS DRIVE COLORADO SPRINGS, CO 80915 US	

LINE #	QTY	DESCRIPTION	REMARKS	UNIT PRICE	TOTAL
1	1.00	LOCATABLE MINERALS / MINING CLAIMS- NOT NEW-UNADJUD, ONE AUTH NO. ONLY / MINING CLAIM MONEY RECEIVED CASES: AMC439396/\$155.00		- n/a -	155.00
TOTAL:					\$155.00

PAYMENT INFORMATION			
NOTE: Items will appear on credit card statement as "BLM O Mining Claim".			
1	AMOUNT:	155.00	POSTMARKED: N/A
	TYPE:	CREDIT CARD	RECEIVED: 08/23/2018
	NAME:	JOHN F SULLIVAN 1572 NOKOMIS DRIVE COLORADO SPRINGS CO 80915 US	
	CARD NO:	XXXXXXXXXXXX7743	AUTH CODE: 080010
	NAME ON CARD:	JOHN F SULLIVAN	
	SIGNATURE:		

REMARKS

This receipt was generated by the automated BLM Collections and Billing System and is a paper representation of a portion of the official electronic record contained therein.

DEPARTMENT OF THE INTERIOR
BUREAU OF LAND MANAGEMENT
MINING CLAIMS

Run Date/Time: 9/26/2018

MC Maintenance Fees Paid Through the BLM Pay Portal
(by Date Paid)

Page 2 Of 2

CBS Receipt: 4248080

Printed For Lead File # AMC439388

Agency Tracking ID: 1535433939

Assessment Year: 2019

Number of BLM Serial Nr: 1

Paid On: 8/28/2018

Total Amount Paid: \$155.00

Claim Name	BLM Serial No	Lead File No	Amount Paid
BRYNN MINE 6	AMC439394	AMC439388	\$155.00

United States Department of the Interior
Bureau of Land Management
 BUSINESS & SUPPORT SVCS DIV
 ONE N CENTRAL AVE SUITE 800
 PHOENIX, AZ 85004 -4427
 Phone: 602-417-9200

Receipt

No: 4248080

Transaction #: 4363554	
Date of Transaction: 08/28/2018	
CUSTOMER:	
JAMES PRITCHARD 9640 E ALDER CIR MESA, AZ 85208 US	

LINE #	QTY	DESCRIPTION	REMARKS	UNIT PRICE	TOTAL
1	1.00	LOCATABLE MINERALS / MINING CLAIMS- NOT NEW-UNADJUD, ONE AUTH NO. ONLY / MINING CLAIM MONEY RECEIVED CASES: AMC439394/\$155.00		- n/a -	155.00
TOTAL:					\$155.00

PAYMENT INFORMATION			
NOTE: Items will appear on credit card statement as "BLM O Mining Claim".			
1	AMOUNT:	155.00	POSTMARKED: N/A
	TYPE:	CREDIT CARD	RECEIVED: 08/28/2018
	NAME:	JAMES PRITCHARD 9640 E ALDER CIR MESA AZ 85208 US	
	CARD NO:	XXXXXXXXXXXX7610	AUTH CODE: 012801
	NAME ON CARD:	JAMES PRITCHARD	
	SIGNATURE:		

REMARKS

This receipt was generated by the automated BLM Collections and Billing System and is a paper representation of a portion of the official electronic record contained therein.

UNITED STATES
DEPARTMENT OF THE INTERIOR
BUREAU OF LAND MANAGEMENT
MAINTENANCE FEE WAIVER CERTIFICATION

368

[Handwritten signature]

439388
438337

FORM APPROVED
OMB NO. 1004-0114
Expires: January 31, 2020

SEE INSTRUCTIONS ON PAGE 2

- This small miner waiver is filed for the assessment year beginning on September 1, 2018 and ending on September 1, 2019.
- The undersigned and all related parties owned ten or fewer mining claims, mill, or tunnel sites located and maintained on Federal lands in the United States of America on September 1, 2018.
- The undersigned have performed the assessment work required by law for each mining claim listed prior to filing this waiver and understand that by filing this form, the undersigned must file an affidavit of assessment work with the Bureau of Land Management (BLM) by the December 30th following the filing of this waiver.
- The undersigned understand that if the assessment work obligation has not yet come due under 30 U.S.C. 28 (for those claims in their first assessment year only), a notice of intent to hold reciting this condition must be recorded by the December 30th following the filing of this waiver.
- The undersigned understand that mill and tunnel sites may also be listed on this waiver and be waived from payment of the maintenance fee, and that a notice of intent to hold for these sites is required to be filed with the BLM by the December 30th following the filing of this waiver.
- The undersigned understand and acknowledge that pursuant to 43 U.S.C. 1212 and 18 U.S.C. 1001, the filing or recording of a false, fictitious, or fraudulent document with the BLM may result in a fine of up to \$250,000, a prison term not to exceed five years, or both.
- The mining claims, mill or tunnel sites for which this waiver from payment of the maintenance fees is requested are:

CLAIM OR SITE NAME	BLM RECORDATION SERIAL NUMBER
1. Idazona #1	439388 (913)
2. Idazona #2	439389
3. Idazona #3	439390
4. Idazona #4	439391
5. T.P.B. #1	438343
6. T.P.B. #2	438344
7. T.P.B. #3	438345
8. T.P.B. #4	438346
9. T.P.B. #5	438347
10. T.P.B. #6	438348

RECEIVED
BLM AZ STATE OFFICE
2018 AUG 23 P 2:55
PHOENIX, ARIZONA

The owner(s) (claimants) of the above mining claims and sites are:

Catherine Hu

(Owner's Name - Please Print)

[Handwritten Signature]

(Owner's Signature)

2741 Garona Drive

(Owner's Mailing Address)

Hacienda Heights

(City)

CA

(State)

91745

(Zip Code)

(Owner's Name - Please Print)

(Owner's Signature)

(Owner's Mailing Address)

(City)

(State)

(Zip Code)

(Owner's Name - Please Print)

(Owner's Signature)

(Owner's Mailing Address)

(City)

(State)

(Zip Code)

(Owner's Name - Please Print)

(Owner's Signature)

(Owner's Mailing Address)

(City)

(State)

(Zip Code)

(Continued on page 2)

ENTERED
SEP 05 2018
BY: *[Signature]*

FR: Catherine Hu
2741 Garona Drive,
Hacienda Heights, CA 91745

SANTA ANA



UNITED STATES
POSTAL SERVICE

1000



85004

U.S. POSTAGE
PAID
HACIENDA HEIGHTS, CA
91745
AUG 20, 18
AMOUNT

\$6.70

R2303S101982-30

To: BCM
1 N. Central Ave, Suite 800, Phoenix, AZ 85004

PLACE STICKER AT TOP OF ENVELOPE TO THE RIGHT
OF THE RETURN ADDRESS, FOLD AT DOTTED LINE

CERTIFIED MAIL®



7018 0360 0000 9956 8631

8500484414 0041



PHOENIX, ARIZONA

2018 AUG 23 P 2:55


RECEIVED
BCM STATE OFFICE

FR. Catherine Hu
2741 Garona Drive,
Hacienda Heights, CA 91745

VENTA AN



1000




85004

U.S. POSTAGE
PAID
HACIENDA HEIGHTS, CA
91745
AUG 20 18
AMOUNT
\$6.70
R2303S101982-30

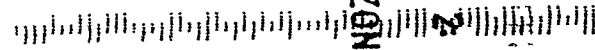
To: BLM
1 N. Central Ave., Suite 800, Phoenix, AZ 85009

PLACE STICKER AT TOP OF ENVELOPE TO THE RIGHT
OF THE RETURN ADDRESS, FOLD AT DOTTED LINE

CERTIFIED MAIL®



6500484414 0041



PHOENIX, ARIZONA

2018 AUG 23 P 2 55

RECEIVED
BLM STATE OFFICE

7018 0710 0000 8801 AL31

DEPARTMENT OF THE INTERIOR
BUREAU OF LAND MANAGEMENT
MINING CLAIMS

Run Date/Time: 8/20/2018

MC Maintenance Fees Paid Through the BLM Pay Portal
(by Date Paid)

Page 163 Of 316

CBS Receipt: 4234479

Printed For Lead File # AMC439388

Agency Tracking ID: 1534198958

Assessment Year: 2019

Paid On: 8/13/2018

Number of BLM Serial Nr: 1

Total Amount Paid: \$155.00

Claim Name	BLM Serial No	Lead File No	Amount Paid
VULTURE SOUTH #7	AMC439398	AMC439388	\$155.00

United States Department of the Interior

Bureau of Land Management
 BUSINESS & SUPPORT SVCS DIV
 ONE N CENTRAL AVE SUITE 800
 PHOENIX, AZ 85004 -4427
 Phone: 602-417-9200

Receipt

No: 4234479

Transaction #: 4349831	
Date of Transaction: 08/13/2018	
CUSTOMER:	
EUGENE GLENN SILVEY 3826 E BLACKLIDGE DR # 18 TUCSON, AZ 85716 US	

LINE #	QTY	DESCRIPTION	REMARKS	UNIT PRICE	TOTAL
1	1.00	LOCATABLE MINERALS / MINING CLAIMS- NOT NEW-UNADJUD, ONE AUTH NO. ONLY / MINING CLAIM MONEY RECEIVED CASES: AMC439398/\$155.00		- n/a -	155.00
TOTAL:					\$155.00

PAYMENT INFORMATION				
NOTE: Items will appear on credit card statement as "BLM O Mining Claim".				
1	AMOUNT:	155.00	POSTMARKED:	N/A
	TYPE:	CREDIT CARD	RECEIVED:	08/13/2018
	NAME:	EUGENE GLENN SILVEY 3826 E BLACKLIDGE DR # 18 TUCSON AZ 85716 US		
	CARD NO:	XXXXXXXXXXXX1538	AUTH CODE:	555580
	NAME ON CARD:	EUGENE GLENN SILVEY		
	SIGNATURE:			

REMARKS

This receipt was generated by the automated BLM Collections and Billing System and is a paper representation of a portion of the official electronic record contained therein.

Run Date: 07/23/18

Run Time: 04:31 PM

**DEPARTMENT OF THE INTERIOR
BUREAU OF LAND MANAGEMENT
MINING CLAIMS**

MC Maintenance Fees Paid Through the BLM Pay Portal

CBS Receipt: 4216588

Printed For Lead File # AMC439388

Agency Tracking ID: 1532181758

Assessment Year: 2019

Number of BLM Serial Nr: 2

Paid On: 07/21/2018

Total Amount Paid: \$310.00

Claim Name	BLM Serial No	Lead File No	Amount Paid
VULTURE SOUTH #1	AMC439392	AMC439388	\$155.00
CARUSO MINE	AMC444992	AMC444988	\$155.00

United States Department of the Interior

Bureau of Land Management
 BUSINESS & SUPPORT SVCS DIV
 ONE N CENTRAL AVE SUITE 800
 PHOENIX, AZ 85004 -4427
 Phone: 602-417-9200

Receipt

No: 4216588

Transaction #: 4331718	
Date of Transaction: 07/21/2018	
CUSTOMER:	
STEVEN HORSMAN 1002 SUDEN CIRCLE CHATFIELD, MN 55923 US	

LINE #	QTY	DESCRIPTION	REMARKS	UNIT PRICE	TOTAL
1	1.00	LOCATABLE MINERALS / MINING CLAIMS- NOT NEW-UNADJUD, ONE AUTH NO. ONLY / MINING CLAIM MONEY RECEIVED CASES: AMC439392/\$310.00		- n/a -	310.00
TOTAL:					\$310.00

PAYMENT INFORMATION			
NOTE: Items will appear on credit card statement as "BLM O Mining Claim".			
1	AMOUNT:	310.00	POSTMARKED: N/A
	TYPE:	CREDIT CARD	RECEIVED: 07/21/2018
	NAME:	STEVEN HORSMAN 1002 SUDEN CIRCLE CHATFIELD MN 55923 US	
	CARD NO:	XXXXXXXXXXXX5864	AUTH CODE: 021052
	NAME ON CARD:	STEVEN HORSMAN	
	SIGNATURE:		

REMARKS

This receipt was generated by the automated BLM Collections and Billing System and is a paper representation of a portion of the official electronic record contained therein.

When Recorded Return Docu... to:

OFFICIAL RECORDS OF
MARICOPA COUNTY RECORDER
ADRIAN FONTES
2017-0903633 12/06/17 02:50
PAPER RECORDING

Check here is this is a change of address.

1115489-3-2-1

Telephone: _____

har oj

E-mail address: _____

Amc438337
439388

AFFIDAVIT OF PERFORMANCE OF ANNUAL WORK

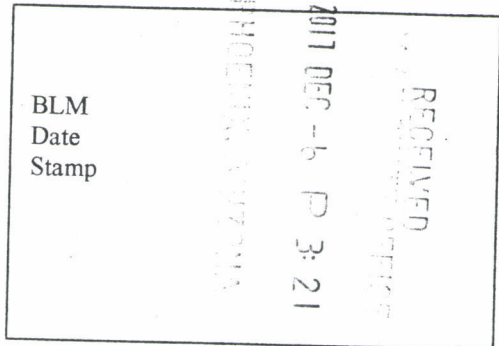
1. State of Arizona, County of Maricopa ss:

2. I (Name) Catherine Hu

3. Reside at (Address) 2741 Garona Drive

City Hacienda Heights County Los Angeles

State CA Zip 91745 being duly sworn, depose and say that I am a citizen of the United States, more than eighteen years of age, and that all of the facts set forth in this affidavit, subject to the provisions and penalties of 18 U.S.C. 1001 pertaining to the filing of false, fictitious, or fraudulent statements with the United States, are true and correct according to the best of my knowledge, information and belief.



4. Owner's name and address (If not shown in Items 1-3 above). _____

5. That I am personally acquainted with the mining claim(s). The work and improvements were made by and at the expense of the owner(s) of said claim(s). Said contiguous group of claims, listed on this document, are situated in the _____ (optional) Mining District; Maricopa County, Arizona.

Line No.	AMC NUMBER	CLAIM/SITE NAME	COUNTY RECORDER DATA (If available)	TWP	RNG	SEC
1	438343	T.P.B. #1		25	7W	14
2	438344	T.P.B. #2		25	7W	14
3	438345	T.P.B. #3		25	7W	14
4	438346	T.P.B. #4		25	7W	14
5	438347	T.P.B. #5		25	7W	14
6	438348	T.P.B. #6		25	7W	14

ENTERED
DEC 15 2017
BY: fu

BLM
Date
Stamp

2011 DEC - 6 10 31

RECEIVED

7						
8						
9						
10						

6. That between the dates starting at 12 o'clock noon on September 1, 20 16 and ending at 12 o'clock noon on September 1, 20 17 at least \$ 6000 dollars worth of work and improvements were done and performed upon said claim(s) or upon one or more of a contiguous group of claims for the benefit of all, wholly or partly outside of a contiguous group of claims for the benefit of all, not including the location work.

7. That the following persons were employed to perform the work and improvements described herein: Steve Martin and Kenneth Moore

8. That the work and improvements performed were: trenching, sampling and road work

9. Dated: 11/28/17 Signature: [Signature]

SUBSCRIBED AND SWORN TO before me, a Notary Public, this _____ day of _____ 20____

By: _____
Notary Public _____
My Commission Expires _____

Bureau of Land Management
Arizona State Office
www.blm.gov/az

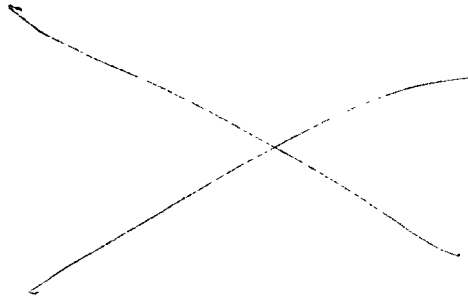
No. of Claims: 6 x \$10 = 6000
Check No.: 1012 Init. PER
Receipt No.: 1036130
For BLM Use Only

SEE ATTACHED

CALIFORNIA JURAT WITH AFFIANT STATEMENT

GOVERNMENT CODE § 8202

- See Attached Document (Notary to cross out lines 1-6 below)
- See Statement Below (Lines 1-6 to be completed only by document signer[s], *not* Notary)



RECEIVED
 2017 DEC - 5 (TUE) 3:21 PM


Signature of Document Signer No. 1

Signature of Document Signer No. 2 (if any)

A notary public or other officer completing this certificate verifies only the identity of the individual who signed the document to which this certificate is attached, and not the truthfulness, accuracy, or validity of that document.

State of California
 County of LOS ANGELES

Subscribed and sworn to (or affirmed) before me
 on this 28 day of November, 2017,
 by _____
 Date Month Year
 (1) Catherine Hu
 (and (2) _____),
 Name(s) of Signer(s)



proved to me on the basis of satisfactory evidence
 to be the person(s) who appeared before me.

Signature _____
 Signature of Notary Public

Seal
 Place Notary Seal Above

OPTIONAL

Though this section is optional, completing this information can deter alteration of the document or fraudulent reattachment of this form to an unintended document.

Description of Attached Document

Title or Type of Document: Affidavit of Performance of Annual Work Document Date: 11/28/17
 Number of Pages: 2 Signer(s) Other Than Named Above: _____

When Recorded Return Document to:

OFFICIAL RECORDS OF
MARICOPA COUNTY RECORDER
ADRIAN FONTES
2017-0903634 12/06/17 02:50
PAPER RECORDING

Check here is this is a change of address.

1115489-3-2-2
haroj

Telephone: _____

E-mail address: _____

AFFIDAVIT OF PERFORMANCE OF ANNUAL WORK

1. State of Arizona, County of Maricopa ss:

2. I (Name) Catherine Fu

3. Reside at (Address) 2771 Granada Drive


City Hacienda Heights County Los Angeles

State CA Zip 91245 being duly sworn, depose and say that I am a citizen of the United States, more than eighteen years of age, and that all of the facts set forth in this affidavit, subject to the provisions and penalties of 18 U.S.C. 1001 pertaining to the filing of false, fictitious, or fraudulent statements with the United States, are true and correct according to the best of my knowledge, information and belief.

4. Owner's name and address (If not shown in Items 1-3 above). _____

5. That I am personally acquainted with the mining claim(s). The work and improvements were made by and at the expense of the owner(s) of said claim(s). Said contiguous group of claims, listed on this document, are situated in the

(optional) Mining District; Maricopa County, Arizona.



Line No.	AMC NUMBER	CLAIM/SITE NAME	COUNTY RECORDER DATA (If available)	TWP	RNG	SEC
1	434388	Idazora #1		25	6W	17
2	434389	Idazora #2		25	6W	17
3	434390	Idazora #3		25	6W	17
4	434391	Idazora #4		25	6W	17
5						
6						

ENTERED
DEC 15 2017

BY: fu

RECEIVED
 2017 DEC 15 10 38 21
 BLM
 Date
 Stamp

7					
8					
9					
10					

6. That between the dates starting at 12 o'clock noon on September 1, 20 16 and ending at 12 o'clock noon on September 1, 20 17 at least \$ 400,000 dollars worth of work and improvements were done and performed upon said claim(s) or upon one or more of a contiguous group of claims for the benefit of all, wholly or partly outside of a contiguous group of claims for the benefit of all, not including the location work.

7. That the following persons were employed to perform the work and improvements described herein: Steve Karolyi and Kenneth Moore

8. That the work and improvements performed were: treasury and sampling

9. Dated: 11/25/17 Signature: [Signature]

SUBSCRIBED AND SWORN TO before me, a Notary Public, this _____ day of _____ 20____

By: _____

Notary Public _____

My Commission Expires _____

Bureau of Land Management
 Arizona State Office
www.blm.gov/az

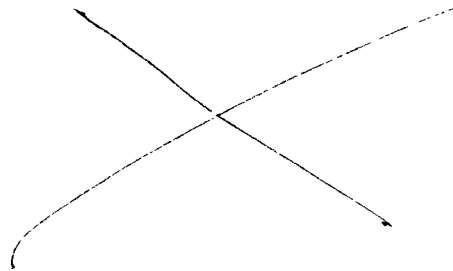
SEE ATTACHED

No. of Claims: 4 x \$10 = 40
 Check No.: 1012 Init. BCR
 Receipt No.: 4036130
 For BLM Use Only

CALIFORNIA JURAT WITH AFFIANT STATEMENT

GOVERNMENT CODE § 8202

- See Attached Document (Notary to cross out lines 1-6 below)
- See Statement Below (Lines 1-6 to be completed only by document signer[s], *not* Notary)



Signature of Document Signer No. 1


Signature of Document Signer No. 2 (if any)

RECEIVED
 2017 DEC -6 PM 3:28
 [Illegible stamp text]

A notary public or other officer completing this certificate verifies only the identity of the individual who signed the document to which this certificate is attached, and not the truthfulness, accuracy, or validity of that document.

State of California
 County of LOS ANGELES

Subscribed and sworn to (or affirmed) before me
 on this 28 day of November, 2017,
 by Catherine He
 (1) _____
 (and (2) _____),
 Name(s) of Signer(s)



proved to me on the basis of satisfactory evidence
 to be the person(s) who appeared before me.

Signature [Handwritten Signature]
 Signature of Notary Public

Seal
 Place Notary Seal Above

OPTIONAL

Though this section is optional, completing this information can deter alteration of the document or fraudulent reattachment of this form to an unintended document.

Description of Attached Document

Title or Type of Document: Affidavit of Reimbursement of ^{Annual Work} Document Date: 11/28/17
 Number of Pages: 2 Signer(s) Other Than Named Above: _____

United States Department of the Interior
Bureau of Land Management
 DIV OF LANDS, MINRLS & ENERGY
 ONE N CENTRAL AVE
 PHOENIX, AZ 85004 -4427
 Phone: 602-417-9200

Receipt

No: 4036130

Transaction #: 4147220	
Date of Transaction: 12/06/2017	
CUSTOMER:	
CATHERINE HU 2741 GARONA DR HACIENDA HEIGHTS, CA 91745-6645 US	

LINE #	QTY	DESCRIPTION	REMARKS	UNIT PRICE	TOTAL
1	1.00	LOCATABLE MINERALS / MINING CLAIMS- NOT NEW-UNADJUD, ONE AUTH NO. ONLY / MINING CLAIM MONEY RECEIVED CASES: AMC438343/\$100.00	2017 POL/10	- n/a -	100.00
TOTAL:					\$100.00

PAYMENT INFORMATION			
1	AMOUNT:	100.00	POSTMARKED: N/A
	TYPE:	CHECK	RECEIVED: 12/06/2017
	CHECK NO:	1012	
	NAME:	HU, CATHERINE 2741 GARONA DR HACIENDA HEIGHTS CA 91745-6645 US	

REMARKS

This receipt was generated by the automated BLM Collections and Billing System and is a paper representation of a portion of the official electronic record contained therein.

**DEPARTMENT OF THE INTERIOR
BUREAU OF LAND MANAGEMENT
MINING CLAIMS**

MC Maintenance Fees Paid Through the BLM Pay Portal

CBS Receipt: 3968381

Printed For Lead File # AMC439388

Agency Tracking ID: 1504203006

Assessment Year: 2018

Number of BLM Serial Nr: 43

Paid On: 08/31/2017

Total Amount Paid: \$6,665.00

Claim Name	BLM Serial No	Lead File No	Amount Paid
MIDWAY GOLD #4	AMC420465	AMC420457	\$155.00
GOLD PAN #1	AMC435961	AMC435956	\$155.00
BLUE WASH GOLD #3	AMC436645	AMC436641	\$155.00
COPPER GULCH #3	AMC437918	AMC437918	\$155.00
MIDWAY GOLD #2	AMC437920	AMC437918	\$155.00
MIDWAY GOLD #3	AMC437921	AMC437918	\$155.00
MIDWAY GOLD #4	AMC437922	AMC437918	\$155.00
SECRET CANYON #1	AMC437923	AMC437918	\$155.00
SUPERSTITION GOLD #2	AMC437925	AMC437918	\$155.00
SUPERSTITION GOLD #5	AMC437928	AMC437918	\$155.00
SUPERSTITION GOLD #7	AMC437930	AMC437918	\$155.00
SUPERSTITION GOLD #8	AMC437931	AMC437918	\$155.00
BUMBLEBEE GOLD #1	AMC438337	AMC438337	\$155.00
HIDDN TRSURE GOLD #3	AMC438349	AMC438349	\$155.00
HIDDN TRSURE GOLD #2	AMC438350	AMC438349	\$155.00
HIDDN TRSURE GOLD #3	AMC438351	AMC438349	\$155.00
TREASURE GOLD #4	AMC438352	AMC438349	\$155.00
GOLD GEM #6	AMC438791	AMC438790	\$155.00
GOLD GEM #7	AMC438792	AMC438790	\$155.00
VULTURE SOUTH #6	AMC439397	AMC439388	\$155.00
BUMBLEBEE CREEK #6	AMC439805	AMC439800	\$155.00
BUMBLEBEE CREEK #7	AMC439806	AMC439800	\$155.00
SAN MARCOS WEST #1	AMC439810	AMC439800	\$155.00
SAN MARCOS WEST #3	AMC439812	AMC439800	\$155.00
SAN MARCOS WEST #6	AMC439815	AMC439800	\$155.00
GOLD PAYDAY #1	AMC440148	AMC440148	\$155.00
GOLD PAYDAY #2	AMC440149	AMC440148	\$155.00
GOLD PAYDAY #3	AMC440150	AMC440148	\$155.00
GOLD PAYDAY #4	AMC440151	AMC440148	\$155.00
MYSTIC GOLD #2	AMC440739	AMC440738	\$155.00
MYSTIC GOLD #5	AMC440742	AMC440738	\$155.00
MYSTIC GOLD #6	AMC440743	AMC440738	\$155.00
MYSTIC GOLD #8	AMC440745	AMC440738	\$155.00
GOLDEN PEARL #2	AMC441144	AMC441142	\$155.00
GOLDEN PEARL #3	AMC441145	AMC441142	\$155.00
TIGER GOLD #3	AMC441148	AMC441142	\$155.00

**DEPARTMENT OF THE INTERIOR
BUREAU OF LAND MANAGEMENT
MINING CLAIMS**

MC Maintenance Fees Paid Through the BLM Pay Portal

CBS Receipt: 3968381

Printed For Lead File # AMC439388

Agency Tracking ID: 1504203006

Number of BLM Serial Nr: 43

Assessment Year: 2018

Total Amount Paid: \$6,665.00

Paid On: 08/31/2017

Claim Name	BLM Serial No	Lead File No	Amount Paid
SAN MARCOS EAST #1	AMC441676	AMC441666	\$155.00
SAN MARCOS NORTH #1	AMC441679	AMC441666	\$155.00
GOLD STAMP	AMC442204	AMC442201	\$155.00
GOLD PEAK #6	AMC442210	AMC442201	\$155.00
GOLD GULCH #3	AMC443767	AMC443765	\$155.00
GOLD GULCH #4	AMC443768	AMC443765	\$155.00
GOLD GULCH #5	AMC443769	AMC443765	\$155.00

United States Department of the Interior
Bureau of Land Management
 BUSINESS & SUPPORT SVCS DIV
 ONE N CENTRAL AVE SUITE 800
 PHOENIX, AZ 85004 -4427
 Phone: 602-417-9200

Receipt

No: 3968381

14

Transaction #: 4078278	
Date of Transaction: 08/31/2017	
CUSTOMER:	
STEVE KAROLYI P.O. BOX 74353 PHOENIX, AZ 85087 US	

LINE #	QTY	DESCRIPTION	REMARKS	UNIT PRICE	TOTAL
1	1.00	LOCATABLE MINERALS / MINING CLAIMS- NOT NEW-UNADJUD, ONE AUTH NO. ONLY / MINING CLAIM MONEY RECEIVED CASES: AMC443768/\$6665.00		- n/a -	6665.00
TOTAL:					\$6,665.00

PAYMENT INFORMATION			
NOTE: Items will appear on credit card statement as "BLM O Mining Claim".			
1	AMOUNT:	6665.00	POSTMARKED: N/A
	TYPE:	CREDIT CARD	RECEIVED: 08/31/2017
	NAME:	STEVE KAROLYI P.O. BOX 74353 PHOENIX AZ 85087 US	
	CARD NO:	XXXXXXXXXXXX5165	AUTH CODE: 610375
	NAME ON CARD:	STEVE KAROLYI	
	EXPIRES:	04/2019	
	SIGNATURE:		

REMARKS

This receipt was generated by the automated BLM Collections and Billing System and is a paper representation of a portion of the official electronic record contained therein.

Run Date: 08/28/17

Run Time: 12:44 PM

**DEPARTMENT OF THE INTERIOR
BUREAU OF LAND MANAGEMENT
MINING CLAIMS**

MC Maintenance Fees Paid Through the BLM Pay Portal

CBS Receipt: 3957436

Printed For Lead File # AMC439388

Agency Tracking ID: 1503599012

Assessment Year: 2018

Number of BLM Serial Nr: 15

Paid On: 08/24/2017

Total Amount Paid: \$2,325.00

Claim Name	BLM Serial No	Lead File No	Amount Paid
COPPER SPRING GOLD 4	AMC434014	AMC434011	\$155.00
REDROCK GOLD #1	AMC435963	AMC435956	\$155.00
REDROCK GOLD #2	AMC435964	AMC435956	\$155.00
TREASURE GOLD #2	AMC437105	AMC437096	\$155.00
SUPERSTITION GOLD #1	AMC437924	AMC437918	\$155.00
SUPERSTITION GOLD #3	AMC437926	AMC437918	\$155.00
BRYNN MINE 6	AMC439394	AMC439388	\$155.00
VULTURE SOUTH #5	AMC439396	AMC439388	\$155.00
VULTURE SOUTH #7	AMC439398	AMC439388	\$155.00
BUMBLEBEE CREEK #2	AMC439801	AMC439800	\$155.00
SAN MARCOS WEST #4	AMC439813	AMC439800	\$155.00
SAN MARCOS WEST #5	AMC439814	AMC439800	\$155.00
MYSTIC GOLD #3	AMC440740	AMC440738	\$155.00
SAN MARCOS NORTH #3	AMC441681	AMC441666	\$155.00
GOLD PEAK #3	AMC442207	AMC442201	\$155.00

United States Department of the Interior
Bureau of Land Management
 BUSINESS & SUPPORT SVCS DIV
 ONE N CENTRAL AVE SUITE 800
 PHOENIX, AZ 85004 -4427
 Phone: 602-417-9200

Receipt

No: 3957436

Transaction #: 4067225	
Date of Transaction: 08/24/2017	
CUSTOMER:	
STEVE KAROLYI P.O. BOX 74353 PHOENIX, AZ 85087 US	

LINE #	QTY	DESCRIPTION	REMARKS	UNIT PRICE	TOTAL
1	1.00	LOCATABLE MINERALS / MINING CLAIMS- NOT NEW-UNADJUD, ONE AUTH NO. ONLY / MINING CLAIM MONEY RECEIVED CASES: AMC437924/\$2325.00		- n/a -	2325.00
TOTAL:					\$2,325.00

PAYMENT INFORMATION			
NOTE: Items will appear on credit card statement as "BLM O Mining Claim".			
1	AMOUNT:	2325.00	POSTMARKED: N/A
	TYPE:	CREDIT CARD	RECEIVED: 08/24/2017
	NAME:	STEVE KAROLYI P.O. BOX 74353 PHOENIX AZ 85087 US	
	CARD NO:	XXXXXXXXXXXX1112	AUTH CODE: 024267
	NAME ON CARD:	STEVE KAROLYI	
	EXPIRES:	01/2020	
	SIGNATURE:		

REMARKS

This receipt was generated by the automated BLM Collections and Billing System and is a paper representation of a portion of the official electronic record contained therein.

UNITED STATES
DEPARTMENT OF THE INTERIOR
BUREAU OF LAND MANAGEMENT
MAINTENANCE FEE WAIVER CERTIFICATION

228

AMC 439388

FORM APPROVED
OMB NO. 1004-0114
Expires: January 31, 2020

SEE INSTRUCTIONS ON PAGE 2

- This small miner waiver is filed for the assessment year beginning on September 1, 2017 and ending on September 1, 2018.
- The undersigned and all related parties owned ten or fewer mining claims, mill, or tunnel sites located and maintained on Federal lands in the United States of America on September 1, 2017.
- The undersigned have performed the assessment work required by law for each mining claim listed prior to filing this waiver and understand that by filing this form, the undersigned must file an affidavit of assessment work with the Bureau of Land Management (BLM) by the December 30th following the filing of this waiver.
- The undersigned understand that if the assessment work obligation has not yet come due under 30 U.S.C. 28 (for those claims in their first assessment year only), a notice of intent to hold reciting this condition must be recorded by the December 30th following the filing of this waiver.
- The undersigned understand that mill and tunnel sites may also be listed on this waiver and be waived from payment of the maintenance fee, and that a notice of intent to hold for these sites is required to be filed with the BLM by the December 30th following the filing of this waiver.
- The undersigned understand and acknowledge that pursuant to 43 U.S.C. 1212 and 18 U.S.C. 1001, the filing or recording of a false, fictitious, or fraudulent document with the BLM may result in a fine of up to \$250,000, a prison term not to exceed five years, or both.
- The mining claims, mill or tunnel sites for which this waiver from payment of the maintenance fees is requested are:


CLAIM OR SITE NAME	BLM RECORDATION SERIAL NUMBER
1. Idazona #1	439388
2. Idazona #2	439389
3. Idazona #3	439390
4. Idazona #4	439391
5.	
6.	
7.	
8.	
9.	
10.	

RECEIVED
BLM RECORDATION DIVISION
2017 AUG 14 P 2:54
HACIENDA HEIGHTS, ARIZONA

The owner(s) (claimants) of the above mining claims and sites are:

Catherine Hu

(Owner's Name - Please Print)



(Owner's Signature)

2741 Garona Drive

(Owner's Mailing Address)

Hacienda Heights CA 91745

(City) (State) (Zip Code)

(Owner's Name - Please Print)

(Owner's Signature)

(Owner's Mailing Address)

(City) (State) (Zip Code)

(Owner's Name - Please Print)

(Owner's Signature)

(Owner's Mailing Address)

(City) (State) (Zip Code)


(Owner's Name - Please Print)

(Owner's Signature)

(Owner's Mailing Address)

(City) (State) (Zip Code)

(Continued on page 2)

483
INTEREST
SEP 07 2017
BY: 



(Owner's Name - Please Print)	(Owner's Signature)		
(Owner's Mailing Address)	(City)	(State)	(Zip Code)
(Owner's Name - Please Print)	(Owner's Signature)		
(Owner's Mailing Address)	(City)	(State)	(Zip Code)
(Owner's Name - Please Print)	(Owner's Signature)		
(Owner's Mailing Address)	(City)	(State)	(Zip Code)
(Owner's Name - Please Print)	(Owner's Signature)		
(Owner's Mailing Address)	(City)	(State)	(Zip Code)

18 U.S.C. 1001 and 43 U.S.C. 1212 make it a crime for any person knowingly and willfully to make to any department or agency of the United States any false, fictitious or fraudulent statements or representations as to any matter within its jurisdiction.

INSTRUCTIONS

1. This certification is made under the provisions of 43 U.S.C. § 1744 and 30 U.S.C. §28-28k and the regulations thereunder (43 CFR Part 3830).
2. The claimant(s) must fill in the dates in paragraph 1 for the beginning and ending of the assessment year for which this waiver is sought.
3. The claimant(s) must fill in the date in paragraph 2 for the beginning of the assessment year for which this waiver is sought.
4. All claim and site names and BLM serial numbers must be listed for the mining claims, mill sites, and tunnel sites for which the waiver is sought.
5. All owners of the mining claims, mill sites, and tunnel sites and their addresses must be given.
6. This waiver form must be signed by all the claimants or their designated agent, in original form. If an agent is designated, a notarized designation of agent, signed by all of the claimants with proper address given, must be submitted with this waiver.
7. This form must be filed no later than September 1st for the upcoming assessment year in the BLM State Office where the mining claims or sites are recorded, or the waiver cannot be granted by the BLM. (Example: To obtain a waiver for the assessment year 2012, which begins on September 1, 2011, you must qualify for and file for a waiver no later than September 1, 2011, in the proper BLM State Office.)
8. For all mining claims which require assessment work, you must record an affidavit of labor on or before the December 30th immediately following the filing of this waiver. For all other mining claims or sites waived, you must record a notice of intent to hold on or before the December 30th immediately following the filing of this waiver.
9. Mill and tunnel sites may also be listed on this waiver and be waived from payment of the maintenance fee. A notice of intent to hold for these sites is required to be filed by the December 30th following the filing of this waiver.

FOR OFFICIAL USE ONLY

RECEIVED
BLM STATE OFFICE
2011 AUG 11 PM 2:55
PHOENIX, ARIZONA

UNITED STATES
DEPARTMENT OF THE INTERIOR
BUREAU OF LAND MANAGEMENT

1228

MAINTENANCE FEE WAIVER CERTIFICATION

FORM APPROVED
OMB NO. 1004-0114
Expires: January 31, 2020

SEE INSTRUCTIONS ON PAGE 2

1. This small miner waiver is filed for the assessment year beginning on September 1, 2017 and ending on September 1, 2018.
2. The undersigned and all related parties owned ten or fewer mining claims, mill, or tunnel sites located and maintained on Federal lands in the United States of America on September 1, 2017.
3. The undersigned have performed the assessment work required by law for each mining claim listed prior to filing this waiver and understand that by filing this form, the undersigned must file an affidavit of assessment work with the Bureau of Land Management (BLM) by the December 30th following the filing of this waiver.
4. The undersigned understand that if the assessment work obligation has not yet come due under 30 U.S.C. 28 (for those claims in their first assessment year only), a notice of intent to hold reciting this condition must be recorded by the December 30th following the filing of this waiver.
5. The undersigned understand that mill and tunnel sites may also be listed on this waiver and be waived from payment of the maintenance fee, and that a notice of intent to hold for these sites is required to be filed with the BLM by the December 30th following the filing of this waiver.
6. The undersigned understand and acknowledge that pursuant to 43 U.S.C. 1212 and 18 U.S.C. 1001, the filing or recording of a false, fictitious, or fraudulent document with the BLM may result in a fine of up to \$250,000, a prison term not to exceed five years, or both.
7. The mining claims, mill or tunnel sites for which this waiver from payment of the maintenance fees is requested are:

CLAIM OR SITE NAME	BLM RECORDATION SERIAL NUMBER
1. Idazona #1	AMC 439388
2. Idazona #2	AMC 439389
3. Idazona #3	AMC 439390
4. Idazona #4	AMC 439391
5.	
6.	
7.	
8.	
9.	
10.	

RECEIVED
BLM AZ STATE OFFICE
2017 AUG 30 PM 3:08
PHOENIX, ARIZONA


The owner(s) (claimants) of the above mining claims and sites are:

Catherine Hu

(Owner's Name - Please Print)

2741 Garona Drive

(Owner's Mailing Address)



(Owner's Signature)

Hacienda Heights CA 91745

(City) (State) (Zip Code)

(Owner's Name - Please Print)

(Owner's Mailing Address)

(Owner's Signature)

(City) (State) (Zip Code)

(Owner's Name - Please Print)

(Owner's Mailing Address)

(Owner's Signature)

(City) (State) (Zip Code)

(Owner's Name - Please Print)

(Owner's Mailing Address)

(Owner's Signature)

(City) (State) (Zip Code)

(Owner's Name - Please Print)

(Owner's Signature)

(Owner's Mailing Address)

(City)

(State)

(Zip Code)

(Owner's Name - Please Print)

(Owner's Signature)

(Owner's Mailing Address)

(City)

(State)

(Zip Code)

(Owner's Name - Please Print)

(Owner's Signature)

(Owner's Mailing Address)

(City)

(State)

(Zip Code)

(Owner's Name - Please Print)

(Owner's Signature)

(Owner's Mailing Address)

(City)

(State)

(Zip Code)

18 U.S.C. 1001 and 43 U.S.C. 1212 make it a crime for any person knowingly and willfully to make to any department or agency of the United States any false, fictitious or fraudulent statements or representations as to any matter within its jurisdiction.

INSTRUCTIONS

1. This certification is made under the provisions of 43 U.S.C. § 1744 and 30 U.S.C. §28-28k and the regulations thereunder (43 CFR Part 3830).
2. The claimant(s) must fill in the dates in paragraph 1 for the beginning and ending of the assessment year for which this waiver is sought.
3. The claimant(s) must fill in the date in paragraph 2 for the beginning of the assessment year for which this waiver is sought.
4. All claim and site names and BLM serial numbers must be listed for the mining claims, mill sites, and tunnel sites for which the waiver is sought.
5. All owners of the mining claims, mill sites, and tunnel sites and their addresses must be given.
6. This waiver form must be signed by all the claimants or their designated agent, in original form. If an agent is designated, a notarized designation of agent, signed by all of the claimants with proper address given, must be submitted with this waiver.
7. This form must be filed no later than September 1st for the upcoming assessment year in the BLM State Office where the mining claims or sites are recorded, or the waiver cannot be granted by the BLM. (Example: To obtain a waiver for the assessment year 2012, which begins on September 1, 2011, you must qualify for and file for a waiver no later than September 1, 2011, in the proper BLM State Office.)
8. For all mining claims which require assessment work, you must record an affidavit of labor on or before the December 30th immediately following the filing of this waiver. For all other mining claims or sites waived, you must record a notice of intent to hold on or before the December 30th immediately following the filing of this waiver.
9. Mill and tunnel sites may also be listed on this waiver and be waived from payment of the maintenance fee. A notice of intent to hold for these sites is required to be filed by the December 30th following the filing of this waiver.

FOR OFFICIAL USE ONLY

PHOENIX, ARIZONA
2011 AUG 31 P 3:08
BLM AZ STATE OFFICE
RECEIVED

Run Date: 07/31/17

Run Time: 02:19 PM

**DEPARTMENT OF THE INTERIOR
BUREAU OF LAND MANAGEMENT
MINING CLAIMS**

MC Maintenance Fees Paid Through the BLM Pay Portal

CBS Receipt: 3912192

Printed For Lead File # **AMC439388**

Agency Tracking ID: 1501339135

Assessment Year: 2018

Number of BLM Serial Nr: 1

Paid On: 07/29/2017

Total Amount Paid: \$155.00

Claim Name	BLM Serial No	Lead File No	Amount Paid
VULTURE SOUTH #1	AMC439392	AMC439388	\$155.00

United States Department of the Interior
Bureau of Land Management
 BUSINESS & SUPPORT SVCS DIV
 ONE N CENTRAL AVE SUITE 800
 PHOENIX, AZ 85004 -4427
 Phone: 602-417-9200

Receipt

No: 3912192

Transaction #: 4021626	
Date of Transaction: 07/29/2017	
CUSTOMER:	
STEVEN HORSMAN 1002 SUDEN CIRCLE CHATFIELD, MN 55923 US	

LINE #	QTY	DESCRIPTION	REMARKS	UNIT PRICE	TOTAL
1	1.00	LOCATABLE MINERALS / MINING CLAIMS- NOT NEW-UNADJUD, ONE AUTH NO. ONLY / MINING CLAIM MONEY RECEIVED CASES: AMC439392/\$155.00		- n/a -	155.00
TOTAL:					\$155.00

PAYMENT INFORMATION			
NOTE: Items will appear on credit card statement as "BLM O Mining Claim".			
1	AMOUNT:	155.00	POSTMARKED: N/A
	TYPE:	CREDIT CARD	RECEIVED: 07/29/2017
	NAME:	STEVEN HORSMAN 1002 SUDEN CIRCLE CHATFIELD MN 55923 US	
	CARD NO:	XXXXXXXXXXXX5864	AUTH CODE: 029682
	NAME ON CARD:	STEVEN HORSMAN	
	EXPIRES:	11/2017	
	SIGNATURE:		

REMARKS

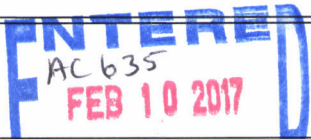
This receipt was generated by the automated BLM Collections and Billing System and is a paper representation of a portion of the official electronic record contained therein.

**United States Department of the Interior
Bureau of Land Management**

Receipt

DIV OF LANDS, MINRLS & ENERGY
ONE N CENTRAL AVE
PHOENIX, AZ 85004 -4427
Phone: 602-417-9200

No: 3668169

Transaction #: 3772422	
Date of Transaction: 09/28/2016	
CUSTOMER:	
STEVE F KAROLYI PO BOX 74353 PHOENIX, AZ 85087-1006 US	

Amendment for AMC 439394 was placed on top of the original location notice. ps

LINE #	QTY	DESCRIPTION	REMARKS	UNIT PRICE	TOTAL
1	1.00	LOCATABLE MINERALS / MINING CLAIMS- NOT NEW-UNADJUD, ONE AUTH NO. ONLY / MINING CLAIM MONEY RECEIVED CASES: AMC439394/\$10.00	AMEND/1	- n/a -	10.00
TOTAL:					\$10.00

PAYMENT INFORMATION			
NOTE: Items will appear on credit card statement as "Bureau of Land Mgmt CO".			
1	AMOUNT:	10.00	POSTMARKED: N/A
	TYPE:	CREDIT CARD	RECEIVED: 09/28/2016
	NAME:	KAROLYI, STEVE F PO BOX 74353 PHOENIX AZ 85087-1006 US	
	CARD NO:	XXXXXXXXXXXX5005	AUTH CODE: 117434
	NAME ON CARD:	STEVE KAROLYI	
	EXPIRES:	01/2020	
	SIGNATURE:		

REMARKS

This receipt was generated by the automated BLM Collections and Billing System and is a paper representation of a portion of the official electronic record contained therein.

Order Detail

[Close](#)

Transaction ID 3772422
 Order Type A
 Order Status P
 Order Date 09/28/2016
 Login ID 2450
 Login tcoladon

Receive Date 09/28/2016
 Receipt ID 3668169
 Reference Transaction
 Last Updated By 2450
 Last Update User tcoladon
 Last Update Date 9/28/16 11:43

Customer ID
 First Name STEVE
 Middle Initial
 Last Name KAROLYI
 Company

Address 1 PO BOX 74353
 Address 2
 City PHOENIX State AZ Zip -
 Country US
 Phone 602.793.5566

Assignor ID
 First Name
 Middle Initial
 Last Name
 Company
 AR flag

Historical Order Number

Order Items

OI	TranID	XferOI	OrderID	Login	OI-Date	Type	Qty	UnitPrice	Total	BillNumber	BillLine	BIID	CostCtr	ReptOr
1	7875563		3772422	tcoladon	09/28/2016	C	1.00	0.00	10.00				LLAZ920000	LLAZ9200

**DEPARTMENT OF THE INTERIOR
BUREAU OF LAND MANAGEMENT
MINING CLAIMS**

Run Date/Time: 02/10/2017 07:40 AM

(LIVE) Serial Register Page

Page 1 of 1

01 10-21-1976;090STAT0090;43USC1744

Case Type 384201: PLACER CLAIM

Claim Name: VULTURE SOUTH #3

Commodity :

Case Disposition: ACTIVE

Required Maintenance Fee: \$155.00

Name changed to Brynn Mine 6 per Amendment rec'd on 9/26/16

Total Acres
20.000

Serial Number
AMC439394
Lead File Number
AMC439388

Name & Address

Int Rel

BUTLER DONALD

7667 CHILCOTE HOLLOW RD

PETERSBURG, PA 16669-3033

CLAIMANT

Mer Twp Rng Sec
14 0050N 0060W 023

Quadrant
SW

District/Field Office
HASSAYAMPA FO

County
MARICOPA

Act Date	Code	Action	Action Remarks	Receipt Number
09/02/2016 ✓	403	LOCATION DATE		
09/06/2016	395	RECORDATION NOTICE RECD	1	3655250
09/06/2016	484	LOCATION YEAR / MAINTENANCE	2017;\$155	3655250
09/28/2016	392	MONIES RECEIVED	\$10.00;1	3668169
09/28/2016 ✓	396	TRF OF INTEREST FILED	KAROLYI STEVE ✓	3668166
09/06/2016	501	ACCT ADV IN LEAD FILE	AMC439388-AMC439398;	

Line Nr Remarks

**DEPARTMENT OF THE INTERIOR
BUREAU OF LAND MANAGEMENT
MINING CLAIMS**

Run Date/Time: 02/10/2017 12:04 PM

(LIVE) Serial Register Page

Page 1 of 1

01 10-21-1976;090STAT0090;43USC1744

Total Acres

Serial Number

Case Type 384201: PLACER CLAIM

20.000

AMC439394

Claim Name: BRYNN MINE 6

Lead File Number

Commodity :

AMC439388

Case Disposition: ACTIVE

Required Maintenance Fee: \$155.00

Name & Address

Int Rel

BUTLER DONALD

7667 CHILCOTE HOLLOW RD

PETERSBURG, PA 16669-3033

CLAIMANT

Mer Twp Rng Sec

Quadrant

District/Field Office

County

14 0050N 0060W 023

SW

HASSAYAMPA FO

MARICOPA

Act Date	Code	Action	Action Remarks	Receipt Number
09/02/2016	403	LOCATION DATE		
09/06/2016	395	RECORDATION NOTICE RECD	1	3655250
09/06/2016	484	LOCATION YEAR / MAINTENANCE	2017;\$155	3655250
09/28/2016	392	MONIES RECEIVED	\$10.00;1	3668169
09/28/2016	396	TRF OF INTEREST FILED	KAROLYI STEVE	3668166
09/26/2016	635	AMENDED LOCATION FILED	CLAIM NAME	3668169
09/06/2016	501	ACCT ADV IN LEAD FILE	AMC439388-AMC439398;	

Line Nr Remarks

**DEPARTMENT OF THE INTERIOR
BUREAU OF LAND MANAGEMENT
MINING CLAIMS**

Run Date/Time: 02/14/2017 12:25 PM

(LIVE) Serial Register Page

Page 1 of 1

01 10-21-1976;090STAT0090;43USC1744
Case Type 384201: PLACER CLAIM
Claim Name: BRYNN MINE 6
Commodity :
Case Disposition: ACTIVE
Required Maintenance Fee: \$155.00

Total Acres
20.000

Serial Number
AMC439394
Lead File Number
AMC439388

Name & Address			Int Rel
BUTLER DONALD	7667 CHILCOTE HOLLOW RD	PETERSBURG, PA 16669-3033	CLAIMANT

Mer Twp	Rng	Sec	Quadrant	District/Field Office	County
14	0050N	0060W	023 SW	HASSAYAMPA FO	MARICOPA

Act Date	Code	Action	Action Remarks	Receipt Number
09/02/2016	403	LOCATION DATE		
09/06/2016	395	RECORDATION NOTICE RECD	1	3655250
09/06/2016	484	LOCATION YEAR / MAINTENANCE	2017;\$155	3655250
09/28/2016	396	TRF OF INTEREST FILED	KAROLYI STEVE	3668166
09/26/2016	635	AMENDED LOCATION FILED	CLAIM NAME	3668169
09/06/2016	501	ACCT ADV IN LEAD FILE	AMC439388-AMC439398;	

Line Nr Remarks

NOTICE!!

These documents have been scanned!

Do not place un-scanned documents beneath this notice!

Do not remove this notice from this file!

GPO Jacket No. 560-102
Print Order 61540
Rise Business Services, LLC
Job=AZ15 5/1/2019



Box Number= AZ15015



Claim Begin-End: AMC439388-AMC439398

5 Miscellaneous



AZ15015-8


AMC439004-AMC439773

Mine Finder Gold & Ranger Gold Exploration LLC

Attention: Bureau of Land Management

Please use the American Express credit card on file.

Sincerely,



2-16-17

Steve Karolyi

(623) 374-5413

*Amendment placed on top of
the Original Location Notice.*

PHOENIX, ARIZONA

2017 FEB 21 P 2:49

RECEIVED
BLM ASSTANT OFFICE

*2/23/17 3:48pm - I spoke to Anastasia,
she will send in the Map portion of the form,
Even though the Map will remain the same - we still
need a complete Location Notice on file - JB.*

6/6/17 I called to ASK about the claim MAP - Anastasia is no longer there so someone will send it.

*6/7/17: Jenifer called - will scan the map for the Amendment we received in Feb 2017.
Anastasia did not forward the MAP like she should have.
6/7/17 scan received via email.*



MINE FINDER GOLD

Ranger Gold Exploration

P.O. Box 74353

Phoenix, AZ 85087

PHOENIX AZ 852

17 FEB 2017 PM 6 L

RECEIVED
BLM AZ REGIONAL OFFICE
2017 FEB 21 P 2:39
PHOENIX, ARIZONA



USA FOREVER

Bureau of Land Management
One North Central Ave. Suite 800
Phoenix, Az 85004

85004-442700



United States Department of the Interior
Bureau of Land Management
 DIV OF LANDS, MINRLS & ENERGY
 ONE N CENTRAL AVE
 PHOENIX, AZ 85004 -4427
 Phone: 602-417-9200

Receipt

No: 3768069

Transaction #: 3874269		ENTERED FEB 23 2017 BY: <i>AB</i>
Date of Transaction: 02/22/2017		
CUSTOMER:		
STEVE F KAROLYI PO BOX 74353 PHOENIX, AZ 85087-1006 US		

LINE #	QTY	DESCRIPTION	REMARKS	UNIT PRICE	TOTAL
1	1.00	LOCATABLE MINERALS / MINING CLAIMS- NOT NEW-UNADJUD, ONE AUTH NO. ONLY / MINING CLAIM MONEY RECEIVED CASES: AMC439397/\$10.00	AMEND - 1	- n/a -	10.00
TOTAL:					\$10.00

PAYMENT INFORMATION			
NOTE: Items will appear on credit card statement as "Bureau of Land Mgmt CO".			
1	AMOUNT:	10.00	POSTMARKED: N/A
	TYPE:	CREDIT CARD	RECEIVED: 02/21/2017
	NAME:	KAROLYI, STEVE F PO BOX 74353 PHOENIX AZ 85087-1006 US	
	CARD NO:	XXXXXXXXXXXX5005	AUTH CODE: 186774
	NAME ON CARD:	STEVE KAROLYI	
	EXPIRES:	01/2020	
	SIGNATURE:		

REMARKS

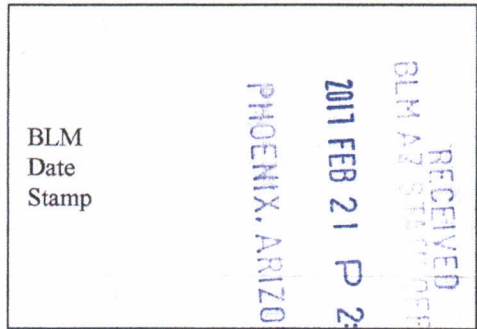
This receipt was generated by the automated BLM Collections and Billing System and is a paper representation of a portion of the official electronic record contained therein.

When Recorded Return To:
Steve Karolyi
P.O. Box 74353
Phoenix, AZ 85087

LOCATION NOTICE FOR PLACER MINING CLAIM

Amendment BLM Serial # AMC439397

NOTICE IS HEREBY GIVEN that the Vulture South #6
_____ placer mining claim has been located by
Steve Karolyi whose current mailing
address is P.O Box 74353
Phoenix, AZ 85087



The general course of this claim is East - West and it is situated in Maricopa
County, Arizona. This claim is 1320 feet in length and 660 feet in width.

20.00 Total Claim Acreage. This claim runs from the location monument on which this location notice is
posted at the SE corner of the claim approximately 1320 feet in a East direction to the
West end line and 660 feet in a South direction to the North end line. This claim is
marked by four monuments, one at each corner of the claim.

The location monument on which this notice is posted is situated within Section 23, Township
5 N, Range 6 W, Gila Salt River Base and Meridian, Arizona. This claim encompasses
portions of the following legal subdivision(s) if located by legal subdivision or the following quarter section(s),
section(s), Township(s) and Range(s) SE 1/4 of the SE 1/4 of the NW 1/4 and the SW 1/4 of
the SW 1/4 of the NE 1/4 of Sec. 23, T 5N, R 6W, Gila Salt River Base and Meridian, Arizona.

The locality of this claim with reference to some natural object or permanent monument and additional information
(if any) concerning its locality are as follows: 1980' East and 2640' North of the SW Section
Corner of Section 23, T 5N, R 6W

_____ The above information is shown on the attached map.

DATED AND POSTED on the ground this 2nd day of September, 2016.

LOCATOR(s) AGENT

Print Name(s) Steve Karolyi

Signature(s) [Handwritten Signature]

Form MCF102
Revised July 2014

**DEPARTMENT OF THE INTERIOR
BUREAU OF LAND MANAGEMENT
MINING CLAIMS**

Run Date/Time: 02/23/2017 03:40 PM

(LIVE) Serial Register Page

Page 1 of 1

01 10-21-1976;090STAT0090;43USC1744

Case Type 384201: PLACER CLAIM

Claim Name: VULTURE SOUTH #6

Commodity :

Case Disposition: ACTIVE

Required Maintenance Fee: \$155.00

**Total Acres
20.000**

**Serial Number
AMC439397
Lead File Number
AMC439388**

Name & Address	Int Rel
KAROLYI STEVE PO BOX 74353 PHOENIX, AZ 85087-1006	CLAIMANT

Mer Twp	Rng	Sec	Quadrant	District/Field Office	County
14	0050N	0060W	023 NE,NW	HASSAYAMPA FO	MARICOPA

Act Date	Code	Action	Action Remarks	Receipt Number
09/02/2016	403	LOCATION DATE		
09/06/2016	395	RECORDATION NOTICE RECD	1	3655250
09/06/2016	484	LOCATION YEAR / MAINTENANCE	2017;\$155	3655250
02/21/2017	392	MONIES RECEIVED	\$10.00;1	3768069
02/21/2017	635	AMENDED LOCATION FILED	CORRECT LLD	3768069
02/14/2017	669	LAND STATUS CHECKED		
09/06/2016	501	ACCT ADV IN LEAD FILE	AMC439388-AMC439398;	

Line Nr Remarks

Mine Finder Gold & Ranger Gold Exploration LLC

Attention: Bureau of Land Management

Please use the American Express credit card on file.

Sincerely,

 9/2
Steve Karolyi

(623) 374-5413

RECEIVED
BLM/ATLANTA
2016 SEP - 6 PM 3:46
PHOENIX, ARIZONA

ANCI 39388

Mire Fineler Grolu
P.O. Box 74353
Phoenix, AZ 85087

RECEIVED
BLM AZ STATE OFFICE

2016 SEP -6 PM 3: 44
PHOENIX, ARIZONA



1022



85004

U.S. POSTAGE
PAID
BLACK CANYON CITY, AZ
85324
SEP 02 16
AMOUNT
\$1.36
R2304W119781-03

Bureau of Land Management
One North Central Ave. Ste 800
Phoenix, AZ 85004

NO POSTAGE
NECESSARY
IF MAILED
IN THE
UNITED STATES

NOTICE!!

These documents have been scanned!

Do not place un-scanned documents beneath this notice!

Do not remove this notice from this file!

GPO Jacket No. 560-102
Print Order 61540
Rise Business Services, LLC
Job=AZ15 5/1/2019



Box Number= AZ15015



Claim Begin-End: AMC439388-AMC439398

6 Location Notices-Amendments and Supporting Documents



AZ15015-8

AMC439004-AMC439773

MINING CLAIM STATUS REPORT

Data Entered: 09/13/16 *PR*

MTP Checked By: 09/13/16 *PR*
GEO Checked By: 09/13/16 *PR*

LEAD SERIAL NUMBER: AMC 439388 thru AMC 439398

NUMBER OF CLAIMS & TYPE:

4 LODE
7 PLACER
ASSOCIATION PLACER
MILL SITE
TUNNEL SITE

CHARGES:

Location Fee @ \$37 = \$ 407
Processing Fee @ \$20 = \$ 220
Maintenance Fee @ \$155 = \$ 1705
Add'l Maint Fee for Assoc Placer = \$
SUBTOTAL \$ 2332
Other Fees \$
Other Fees \$
TOTAL \$

TOTAL ACREAGE: 20 ac. Per Claim
(Placer Only)

NUMBER OF LOCATORS: 1

DOCUMENTS RECEIVED VIA: Over-the-Counter [] Mail [] TIMELY FILED: Yes [] No []

LEGAL DESCRIPTION: T 25 R 64 SEC 19.20
T 5N R 64 SEC 23
T R SEC
T R SEC
T R SEC

BLM [] FOREST SERVICE [] SUBJ TO PL 359: Yes [] No []
WILDERNESS AREA []

SPLIT ESTATE: N/A [] SX [] PX [] OTHER []
SRHA [] Was proper Notice filed if located on SHRA Land? Yes [] No []

RECONVEYED MINERALS ON BLM LAND REQUIRE OPENING ORDER FROM 1944 TO 1993:
Open to Entry On _____ N/A []

COMMENTS/STATUS: VOID [] PARTIALLY VOID [] PVT MINERALS [] WITHDRAWN LANDS []
OTHER [] AMC 439397 - NEEDS TO BE CORRECTED; the LID does NOT match the Map.

[] Claimant acknowledges that portions of the following claim(s) site(s) may be void or voidable.

Printed Name of Claimant _____ Signature of Claimant _____

*****FINAL ADJUDICATION*****

DATE 2/14/2017 INITIALS PR

AMC 439388

Steve Karolyi
P.O. Box 74353
Phoenix, AZ 85087

LOCATION NOTICE FOR LODE MINING CLAIM

Amendment BLM Serial # _____

NOTICE IS HEREBY GIVEN that the Idazona #1
_____ lode mining claim has been located
by Steve Karolyi whose current mailing
address is P.O. Box 74353
Phoenix, AZ 85087

RECEIVED
BLM FIELD OFFICE
PHOENIX, ARIZONA
2016 SEP - 8 PM 3:46
BLM
Date
Stamp

The general course of this claim is East - West and it is situated in Maricopa
County, Arizona. This claim is 1500' feet in length and 600' feet in width.

20.66 Total Claim Acreage. This claim runs from the location monument on which this location notice
is posted on the centerline of the claim approximately 10 feet in a West direction to the East
end line and 300 feet in a North direction to the South end line. This claim is marked by six
monuments, one at each corner and one at the center of each end line of the claim.

The location monument on which this notice is posted is situated within Section 19, Township 2
S, Range 6 W, Gila Salt River Base and Meridian, Arizona and this claim encompasses portions
of the following quarter section(s), section(s), Township(s) and Range(s) NE 1/4 of Sec
19, T 2S, R 6W
Gila Salt River Base and Meridian, Arizona.

The locality of this claim with reference to some natural object or permanent monument and additional information
(if any) concerning its locality are as follows: 3550' East of the NW Sec
Cor of Sec 19 T 2S R 6W

_____ The above information is shown on the attached map.

DATED AND POSTED on the ground this 2nd day of September, 2016.

LOCATOR(s) AGENT

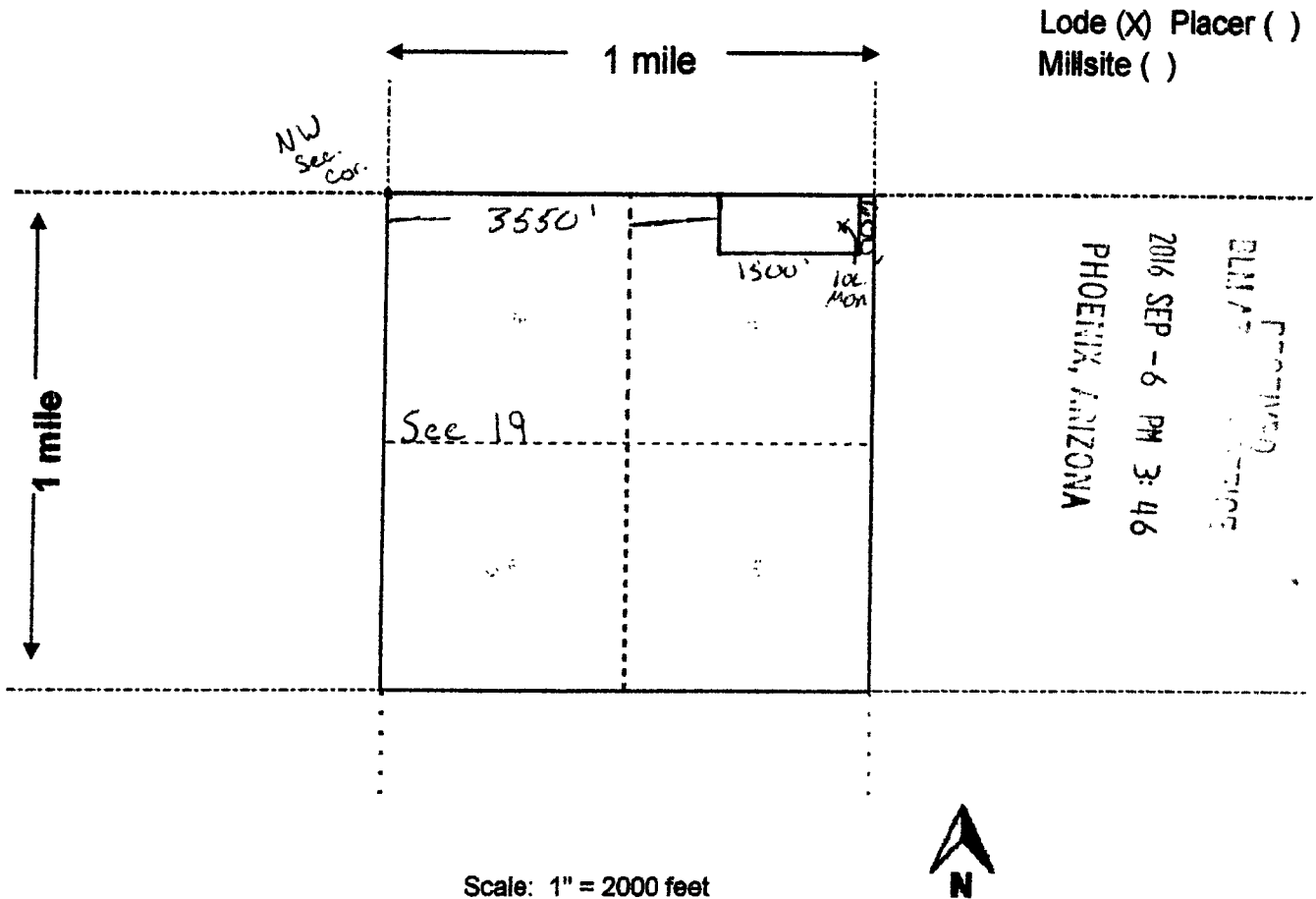
Print Name(s) Steve Karolyi

Signature(s) [Signature]

Form MCF100
Revised July 2014

ANCI139388

MINING CLAIM MAP



Lode (X) Placer ()
Millsite ()

- The above map depicts the Idazona # 2 mining claim, which is located in Section (s) 19, Township 2 S, Range 6 W, Gila and Salt River Base and Meridian, Maricopa County, Arizona. Total claim acreage is 20.66
- The type of corner and location monuments used are as follows: 2"x2"x4" Wooden posts with scribed metal tags
- The bearings and distances in degrees and feet between claim corners and to a public land survey monument are as depicted on the map.
- If the claim is a placer or millsite claim with exterior limits conforming to legal subdivisions of the public survey, provide a legal description of the claim _____

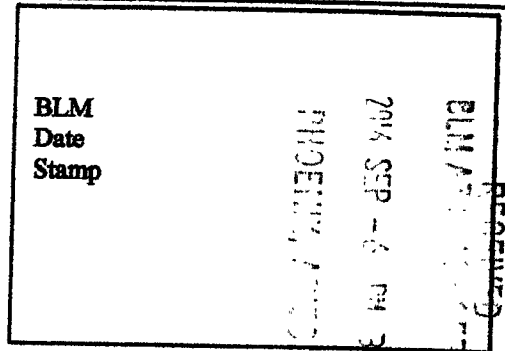
Form MCF100a
Revised July 2014

Steve Karolyi
P.O. Box 74353
Phoenix, AZ 85087

LOCATION NOTICE FOR LODE MINING CLAIM

Amendment BLM Serial # _____

NOTICE IS HEREBY GIVEN that the Idazona #2
_____ lode mining claim has been located
by Steve Karolyi whose current mailing
address is P.O. Box 74353
Phoenix, AZ 85087



The general course of this claim is East West and it is situated in Maricopa
County, Arizona. This claim is 1500' feet in length and 600' feet in width.

20.66 Total Claim Acreage. This claim runs from the location monument on which this location notice
is posted on the centerline of the claim approximately 10 feet in a West direction to the East
end line and 300 feet in a North direction to the South end line. This claim is marked by six
monuments, one at each corner and one at the center of each end line of the claim.

The location monument on which this notice is posted is situated within Section 19, Township 2
S, Range 6 W, Gila Salt River Base and Meridian, Arizona and this claim encompasses portions
of the following quarter section(s), section(s), Township(s) and Range(s) NE 1/4 of Sec.
19, T2S, R6W

Gila Salt River Base and Meridian, Arizona.

The locality of this claim with reference to some natural object or permanent monument and additional information
(if any) concerning its locality are as follows: 3550' East and 660' South of
the NW Sec. Cor of Sec. 19, T2S, R6W

The above information is shown on the attached map.

DATED AND POSTED on the ground this 2nd day of September, 2016.

LOCATOR(s) AGENT

Print Name(s) Steve Karolyi

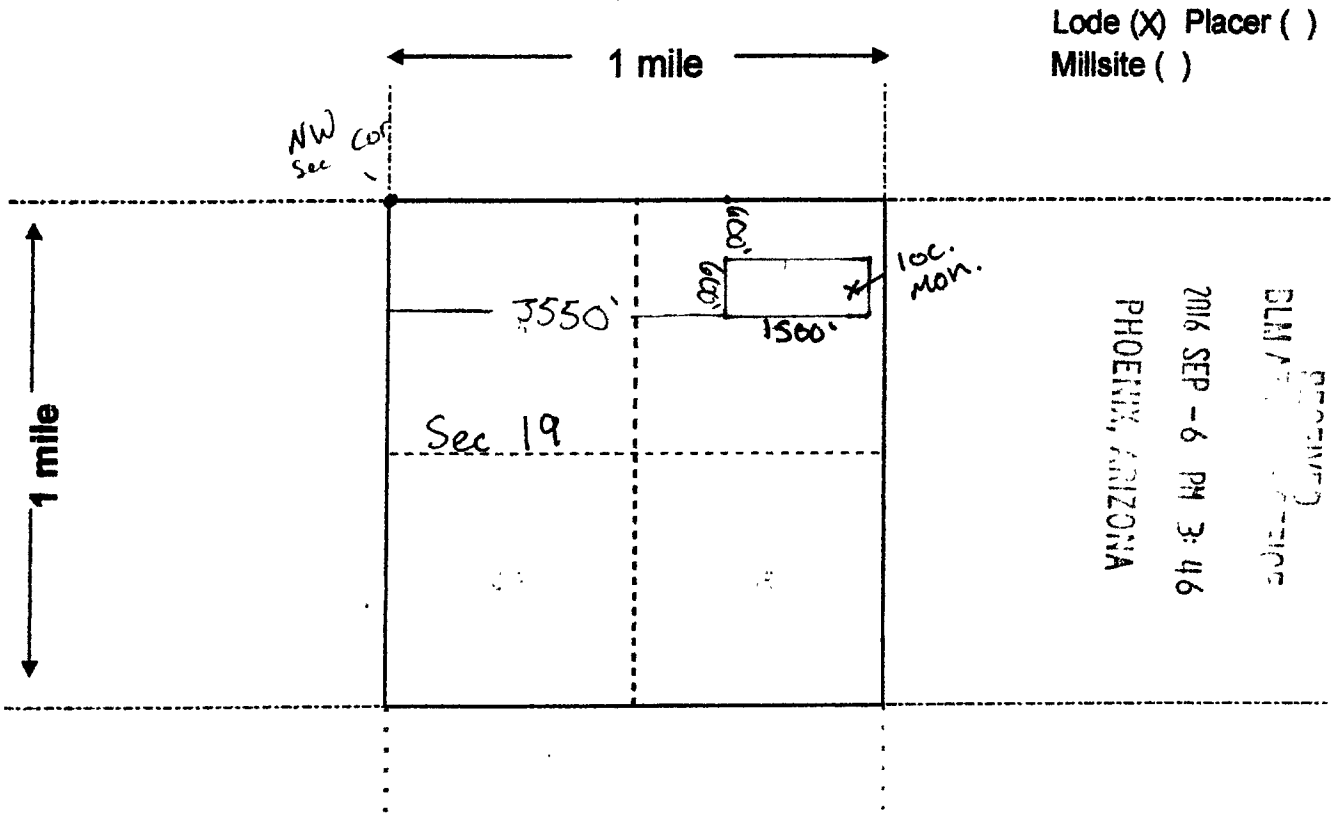
Signature(s) [Handwritten Signature]

Form MCF100
Revised July 2014

This form is available from the Arizona Geological Survey and may be reproduced.

ANCI139389

MINING CLAIM MAP



Scale: 1" = 2000 feet



- The above map depicts the Idazona #2 mining claim, which is located in Section (s) 19, Township 2 S, Range 6 W, Gila and Salt River Base and Meridian, Maricopa County, Arizona. Total claim acreage is 20.66
- The type of corner and location monuments used are as follows: 2"x2"x4" Wooden posts with scribed metal tags
- The bearings and distances in degrees and feet between claim corners and to a public land survey monument are as depicted on the map.
- If the claim is a placer or millsite claim with exterior limits conforming to legal subdivisions of the public survey, provide a legal description of the claim _____


Form MCF100a
Revised July 2014

Steve Karolyi
P.O. Box 74353
Phoenix, AZ 85087

LOCATION NOTICE FOR LODE MINING CLAIM

Amendment BLM Serial # _____

NOTICE IS HEREBY GIVEN that the Iclazona #3
_____ lode mining claim has been located
by Steve Karolyi whose current mailing
address is P.O. Box 74353
Phoenix, AZ 85087



The general course of this claim is East - West and it is situated in Maricopa
County, Arizona. This claim is 1500' feet in length and 600' feet in width.

20.66 Total Claim Acreage. This claim runs from the location monument on which this location notice
is posted on the centerline of the claim approximately 10 feet in a West direction to the East
end line and 300 feet in a North direction to the South end line. This claim is marked by six
monuments, one at each corner and one at the center of each end line of the claim.

The location monument on which this notice is posted is situated within Section 19, Township 2
S, Range 6 W, Gila Salt River Base and Meridian, Arizona and this claim encompasses portions
of the following quarter section(s), section(s), Township(s) and Range(s) NE 1/4 of Sec
19, T2S, R6W

Gila Salt River Base and Meridian, Arizona.

The locality of this claim with reference to some natural object or permanent monument and additional information
(if any) concerning its locality are as follows: 3550' East and 600' South of
The NW Sec Cor of Sec 19, T2S, R6W

The above information is shown on the attached map.

DATED AND POSTED on the ground this 2nd day of September, 2016.

LOCATOR(s) AGENT

Print Name(s) Steve Karolyi

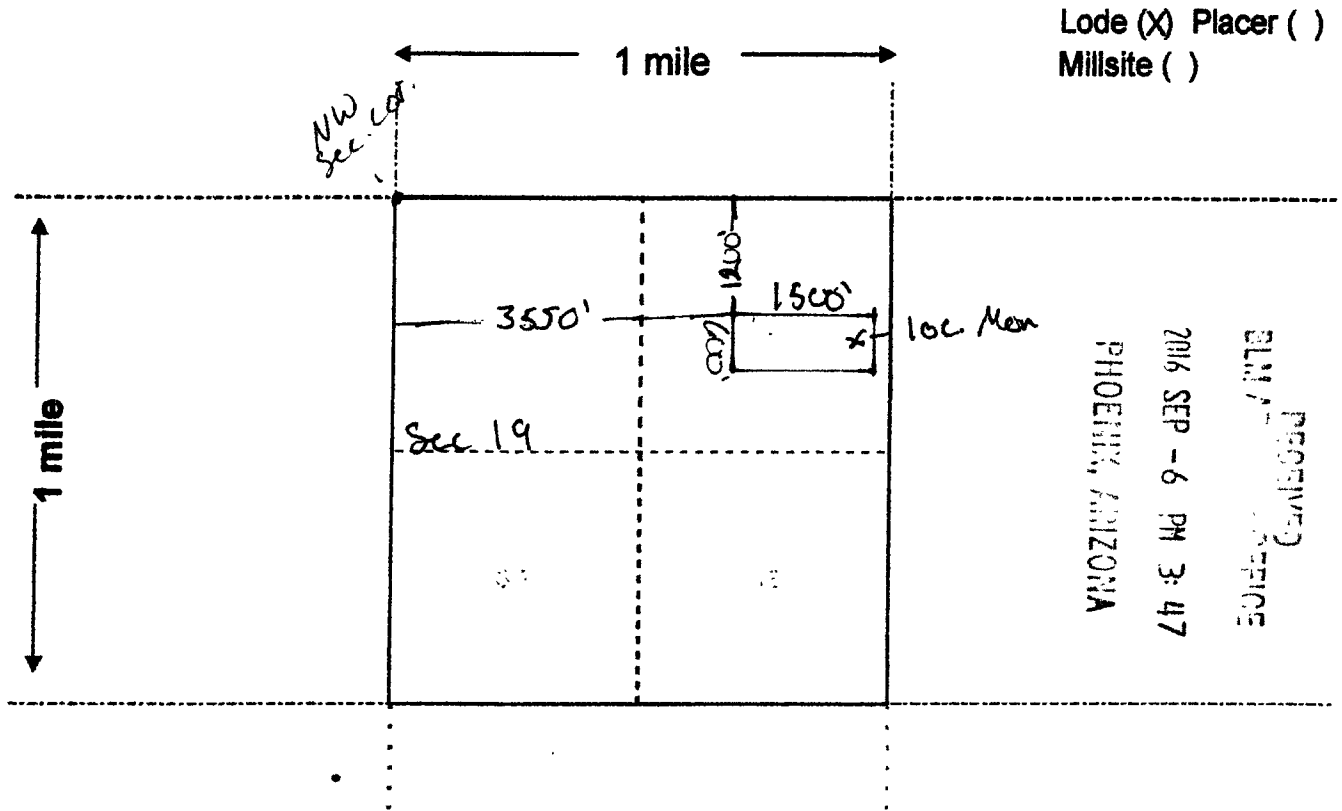
Signature(s) [Handwritten Signature]

Form MCF100
Revised July 2014

This form is available from the Arizona Geological Survey and may be reproduced.

AHCL439390

MINING CLAIM MAP



Scale: 1" = 2000 feet



- The above map depicts the Eduzona #3 mining claim, which is located in Section (s) 19, Township 2 S, Range 6 W, Gila and Salt River Base and Meridian, Maricopa County, Arizona. Total claim acreage is 20.66
- The type of corner and location monuments used are as follows: 2"x2"x4" Wooden posts with scribed metal tags
- The bearings and distances in degrees and feet between claim corners and to a public land survey monument are as depicted on the map.
- If the claim is a placer or millsite claim with exterior limits conforming to legal subdivisions of the public survey, provide a legal description of the claim _____


Form MCF100a
Revised July 2014

Steve Karolyi
P.O. Box 74353
Phoenix, AZ 85087

LOCATION NOTICE FOR LODE MINING CLAIM

Amendment BLM Serial # _____

NOTICE IS HEREBY GIVEN that the Idazona #4
_____ lode mining claim has been located
by Steve Karolyi whose current mailing
address is P.O. Box 74353
Phoenix, AZ 85087



The general course of this claim is East-West and it is situated in Maricopa
County, Arizona. This claim is 1500' feet in length and 600' feet in width.

20.66 Total Claim Acreage. This claim runs from the location monument on which this location notice
is posted on the centerline of the claim approximately 10 feet in a East direction to the West
end line and 300 feet in a North direction to the South end line. This claim is marked by six
monuments, one at each corner and one at the center of each end line of the claim.

The location monument on which this notice is posted is situated within Section 20/19, Township 2
S, Range 6 W, Gila Salt River Base and Meridian, Arizona and this claim encompasses portions
of the following quarter section(s), section(s), Township(s) and Range(s) NW 1/4 of Sec 20
and NE 1/4 of Sec 19 T2S, R6W
Gila Salt River Base and Meridian, Arizona.

The locality of this claim with reference to some natural object or permanent monument and additional information
(if any) concerning its locality are as follows: On the NW Sec Cor. of Sec
20 T2S R6W

_____ The above information is shown on the attached map.

DATED AND POSTED on the ground this 2nd day of September, 2014

LOCATOR(s) AGENT

Print Name(s) Steve Karolyi

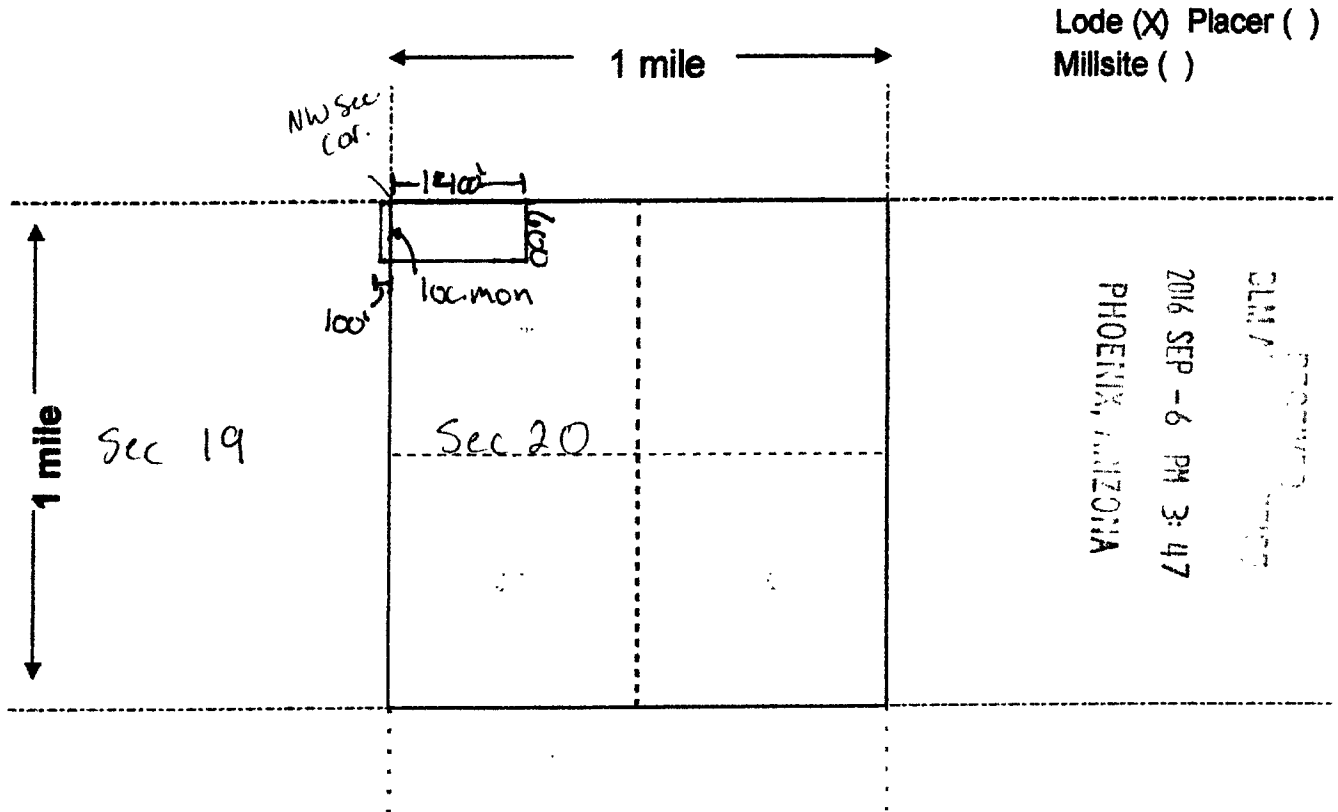
Signature(s) [Signature]

Form MCF100
Revised July 2014

This form is available from the Arizona Geological Survey and may be reproduced.

AN0439391

MINING CLAIM MAP



Scale: 1" = 2000 feet



1. The above map depicts the Idazona #4 mining claim, which is located in Section (s) 20/19, Township 2 S, Range 4 W, Gila and Salt River Base and Meridian, Maricopa County, Arizona. Total claim acreage is 20.66
2. The type of corner and location monuments used are as follows: 2"x2"x4" Wooden posts with scribed metal tags
3. The bearings and distances in degrees and feet between claim corners and to a public land survey monument are as depicted on the map.
4. If the claim is a placer or millsite claim with exterior limits conforming to legal subdivisions of the public survey, provide a legal description of the claim _____

Form MCF100a
Revised July 2014

This form is available from the Arizona Geology Survey and may be reproduced.

Steve Karolyi
P.O. Box 74353
Phoenix, AZ 85087

LOCATION NOTICE FOR PLACER MINING CLAIM

Amendment BLM Serial # _____

NOTICE IS HEREBY GIVEN that the Vulture South #1
_____ placer mining claim has been located by
Steve Karolyi whose current mailing
address is P.O. Box 74353
Phoenix, AZ 85087

BLM
Date
Stamp

2016 SEP -6 PM 3:47
PHOENIX, ARIZONA

The general course of this claim is East - West and it is situated in Maricopa
County, Arizona. This claim is 1320' feet in length and 660' feet in width.

20.00 Total Claim Acreage. This claim runs from the location monument on which this location notice is
posted at the SE corner of the claim approximately 1320 feet in a East direction to the
West end line and 660 feet in a South direction to the North end line. This claim is
marked by four monuments, one at each corner of the claim.

The location monument on which this notice is posted is situated within Section 23, Township
5 N, Range 6 W, Gila Salt River Base and Meridian, Arizona. This claim encompasses
portions of the following legal subdivision(s) if located by legal subdivision or the following quarter section(s),
section(s), Township(s) and Range(s) SE 1/4 of the SW 1/4 of the SW 1/4 and SW 1/4 of
the SE 1/4 of the SW 1/4 of Sec 23 T5N, R6W, Gila Salt River Base and Meridian, Arizona.

The locality of this claim with reference to some natural object or permanent monument and additional information
(if any) concerning its locality are as follows: 660' East of the SW Sec Cor.
of Sec 23 T5N, R6W

The above information is shown on the attached map.

DATED AND POSTED on the ground this 2nd day of September, 2016.

LOCATOR(s) AGENT

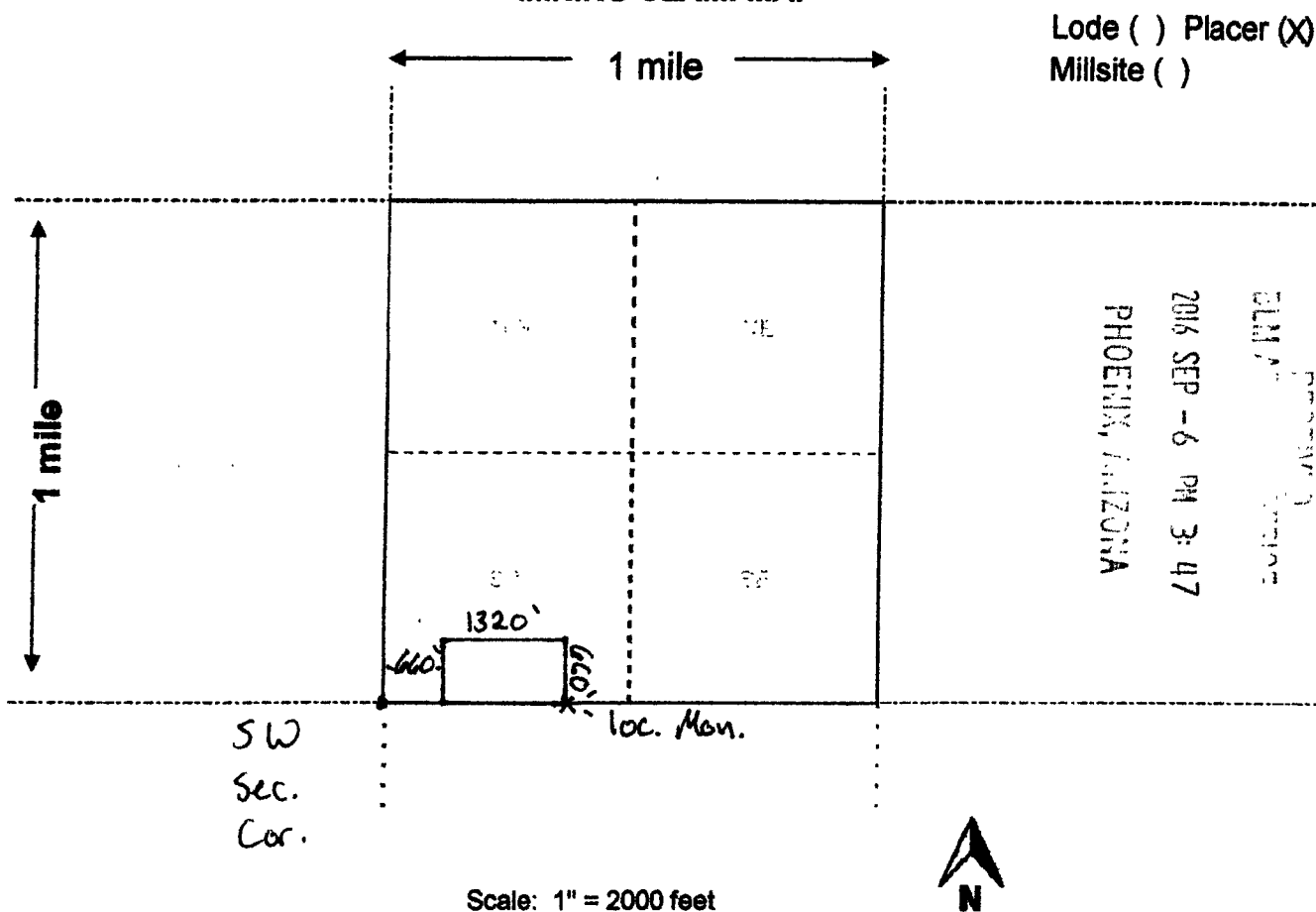
Print Name(s) Steve Karolyi

Signature(s) [Signature]

Form MCF102
Revised July 2014

AMC439392

MINING CLAIM MAP



Lode () Placer (X)
Millsite ()

1. The above map depicts the Vulture South #1 mining claim, which is located in Section (s) 23, Township S N, Range 6 W, Gila and Salt River Base and Meridian, Maricopa County, Arizona. Total claim acreage is 20.00
2. The type of corner and location monuments used are as follows: 2"x2"x4" Wooden posts with scribed metal tags
3. The bearings and distances in degrees and feet between claim corners and to a public land survey monument are as depicted on the map.
4. If the claim is a placer or millsite claim with exterior limits conforming to legal subdivisions of the public survey, provide a legal description of the claim _____

Form MCF100a
Revised July 2014

Steve Karolyi
P.O. Box 74353
Phoenix, AZ 85087

LOCATION NOTICE FOR PLACER MINING CLAIM

Amendment BLM Serial # _____

NOTICE IS HEREBY GIVEN that the Vulture South #2
_____ placer mining claim has been located by

Steve Karolyi whose current mailing
address is P.O. Box 74353
Phoenix, AZ 85087

RECEIVED
BLM PHOENIX OFFICE
2014 SEP -4 PM 2:47
PHOENIX, ARIZONA
BLM Date Stamp

The general course of this claim is East - West and it is situated in Maricopa
County, Arizona. This claim is 1320' feet in length and 660' feet in width.

20.00 Total Claim Acreage. This claim runs from the location monument on which this location notice is
posted at the SE corner of the claim approximately 1320 feet in a East direction to the
West end line and 660 feet in a South direction to the North end line. This claim is
marked by four monuments, one at each corner of the claim.

The location monument on which this notice is posted is situated within Section 23, Township
S N, Range G W, Gila Salt River Base and Meridian, Arizona. This claim encompasses
portions of the following legal subdivision(s) if located by legal subdivision or the following quarter section(s),
section(s), Township(s) and Range(s) NE 1/4 of the SW 1/4 of the SW 1/4 and NW 1/4 of
the SE 1/4 of the SW 1/4 of Sec 23, T5N, R6W, Gila Salt River Base and Meridian, Arizona.

The locality of this claim with reference to some natural object or permanent monument and additional information
(if any) concerning its locality are as follows: 660' North and 660' East of
the SW Sec. Cor. of Sec 23, T5N, R6W

_____ The above information is shown on the attached map.

DATED AND POSTED on the ground this 2nd day of September, 2014.

LOCATOR(s) AGENT

Print Name(s) Steve Karolyi

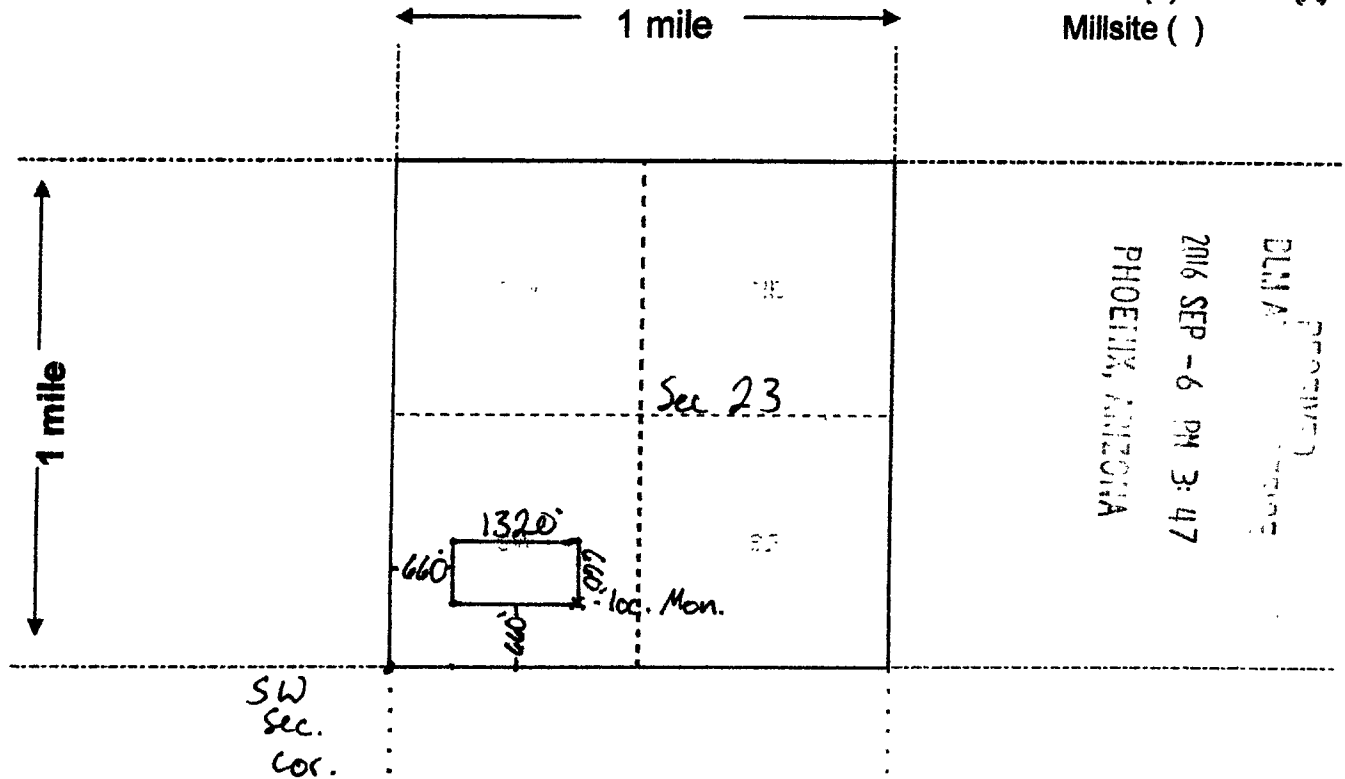
Signature(s) [Signature]

Form MCF102
Revised July 2014

AH0439393

MINING CLAIM MAP

Lode () Placer (X)
Millsite ()



Scale: 1" = 2000 feet



1. The above map depicts the Vulture South #2 mining claim, which is located in Section (s) 23, Township S N, Range 6 W, Gila and Salt River Base and Meridian, Maricopa County, Arizona. Total claim acreage is 20.00

2. The type of corner and location monuments used are as follows: 2"x2"x4" Wooden posts with scribed metal tags

3. The bearings and distances in degrees and feet between claim corners and to a public land survey monument are as depicted on the map.

4. If the claim is a placer or millsite claim with exterior limits conforming to legal subdivisions of the public survey, provide a legal description of the claim _____

Form MCF100a
Revised July 2014

AMC 439388

Steve Karolyi
P.O. Box 74353
Phoenix, AZ 85087

ENTERED
AC 635
FEB 10 2017
CLAIM NAME
BY: JK CHANGE

LOCATION NOTICE FOR PLACER MINING CLAIM

Amendment BLM Serial # AMC 439394

NOTICE IS HEREBY GIVEN that the Brynn Mine G
_____ placer mining claim has been located by
Steve Karolyi whose current mailing
address is P.O. Box 74353
Phoenix, AZ 85087

RECEIVED
BLM AZ STATE OFFICE
2016 SEP 26 P 2 54
PHOENIX, ARIZONA
BLM
Date
Stamp

The general course of this claim is East-West and it is situated in Maricopa
County, Arizona. This claim is 1320' feet in length and 660' feet in width. 20A

20.00 Total Claim Acreage. This claim runs from the location monument on which this location notice is
posted at the SE corner of the claim approximately 1320 feet in a East direction to the
West end line and 660 feet in a South direction to the North end line. This claim is
marked by four monuments, one at each corner of the claim.

The location monument on which this notice is posted is situated within Section 23, Township
5 N, Range 6 W, Gila Salt River Base and Meridian, Arizona. This claim encompasses
portions of the following legal subdivision(s) if located by legal subdivision or the following quarter section(s),
section(s), Township(s) and Range(s) SE 1/4 of the NW 1/4 of the SW 1/4 and SW 1/4
of the NE 1/4 of the SW 1/4 of Sec 23 T5N R6W, Gila Salt River Base and Meridian, Arizona.

The locality of this claim with reference to some natural object or permanent monument and additional information
(if any) concerning its locality are as follows: 660' East and 1320' North of
the SW Sec Cor of Sec 23 T5N R6W

The above information is shown on the attached map.

DATED AND POSTED on the ground this 2nd day of September, 2016.

LOCATOR(s) AGENT

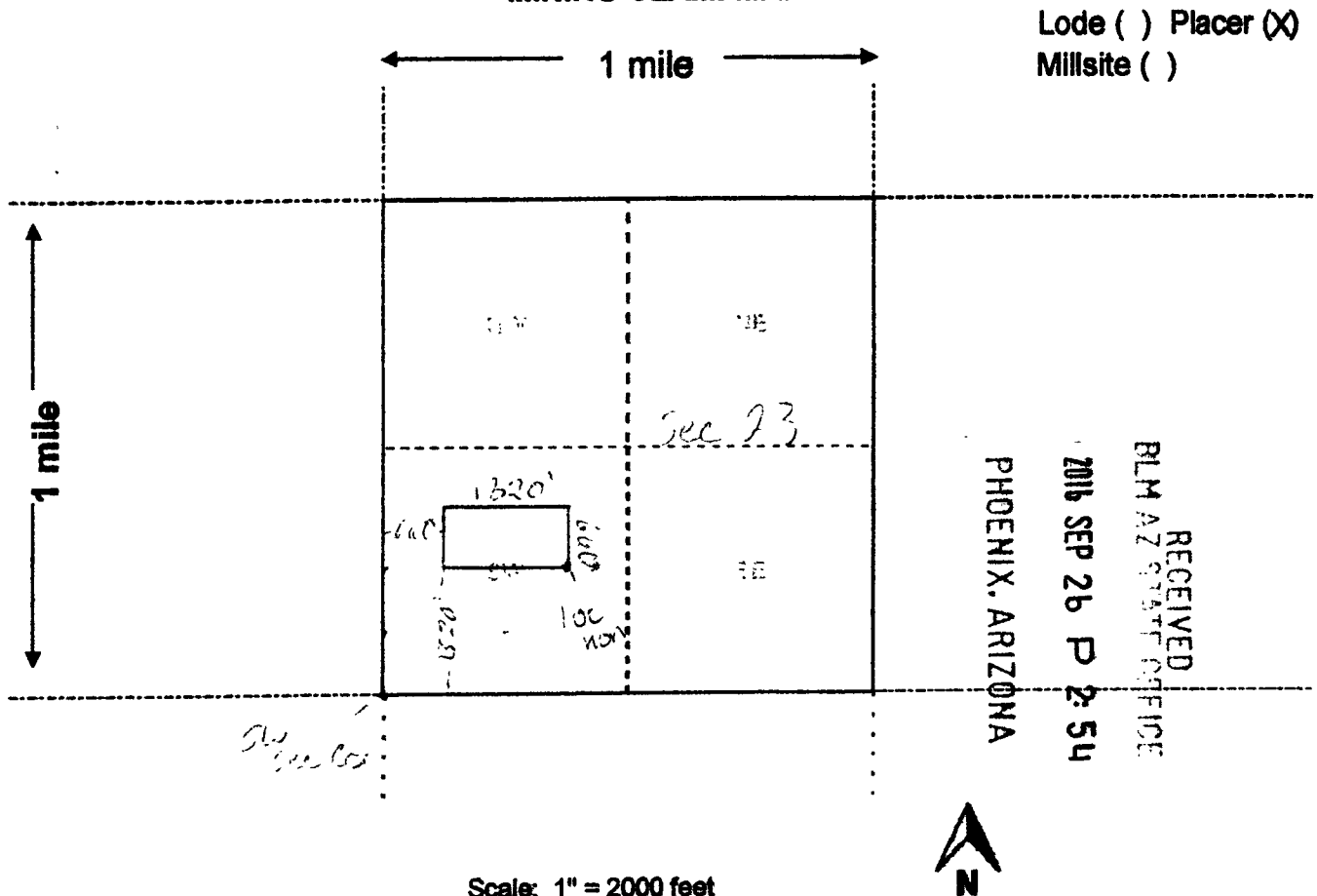
Print Name(s) Steve Karolyi

Signature(s) [Signature]

Form MCF102
Revised July 2014

AMC 439394

MINING CLAIM MAP



1. The above map depicts the Brynn Mine mining claim, which is located in Section (s) 23, Township 5 N, Range 6 W, Gila and Salt River Base and Meridian, Maricopa County, Arizona. Total claim acreage is 20.00
2. The type of corner and location monuments used are as follows: 2"x2"x4" Wooden posts with scribed metal tags
3. The bearings and distances in degrees and feet between claim corners and to a public land survey monument are as depicted on the map.
4. If the claim is a placer or millsite claim with exterior limits conforming to legal subdivisions of the public survey, provide a legal description of the claim _____

Form MCF100a
Revised July 2014

This form is available from the Arizona Geology Survey and may be reproduced.

Steve Karolyi
P.O. Box 74353
Phoenix, AZ 85087

LOCATION NOTICE FOR PLACER MINING CLAIM

Amendment BLM Serial # _____

NOTICE IS HEREBY GIVEN that the Vulture South[#]

3 placer mining claim has been located by

Steve Karolyi whose current mailing

address is P.O. Box 74353

Phoenix, AZ 85087

BLM
Date
Stamp
2016 SEP -6 PM 3:47
PHOENIX, AZ 85087

The general course of this claim is East - West and it is situated in Maricopa County, Arizona. This claim is 1320' feet in length and 660' feet in width.

20.00 Total Claim Acreage. This claim runs from the location monument on which this location notice is posted at the SE corner of the claim approximately 1320 feet in a East direction to the West end line and 660 feet in a South direction to the North end line. This claim is marked by four monuments, one at each corner of the claim.

The location monument on which this notice is posted is situated within Section 23, Township 5 N, Range 6 W, Gila Salt River Base and Meridian, Arizona. This claim encompasses

portions of the following legal subdivision(s) if located by legal subdivision or the following quarter section(s), section(s), Township(s) and Range(s) SE 1/4 of the NW 1/4 of the SW 1/4 and SW 1/4 of the NE 1/4 of the SW 1/4 of Sec 23 T5N R6W, Gila Salt River Base and Meridian, Arizona.

The locality of this claim with reference to some natural object or permanent monument and additional information (if any) concerning its locality are as follows: 660' East and 1320' North of the SW Sec. Cor. of Sec 23 T5N R6W

The above information is shown on the attached map.

DATED AND POSTED on the ground this 2nd day of September, 2016.

LOCATOR(s) AGENT

Print Name(s) Steve Karolyi

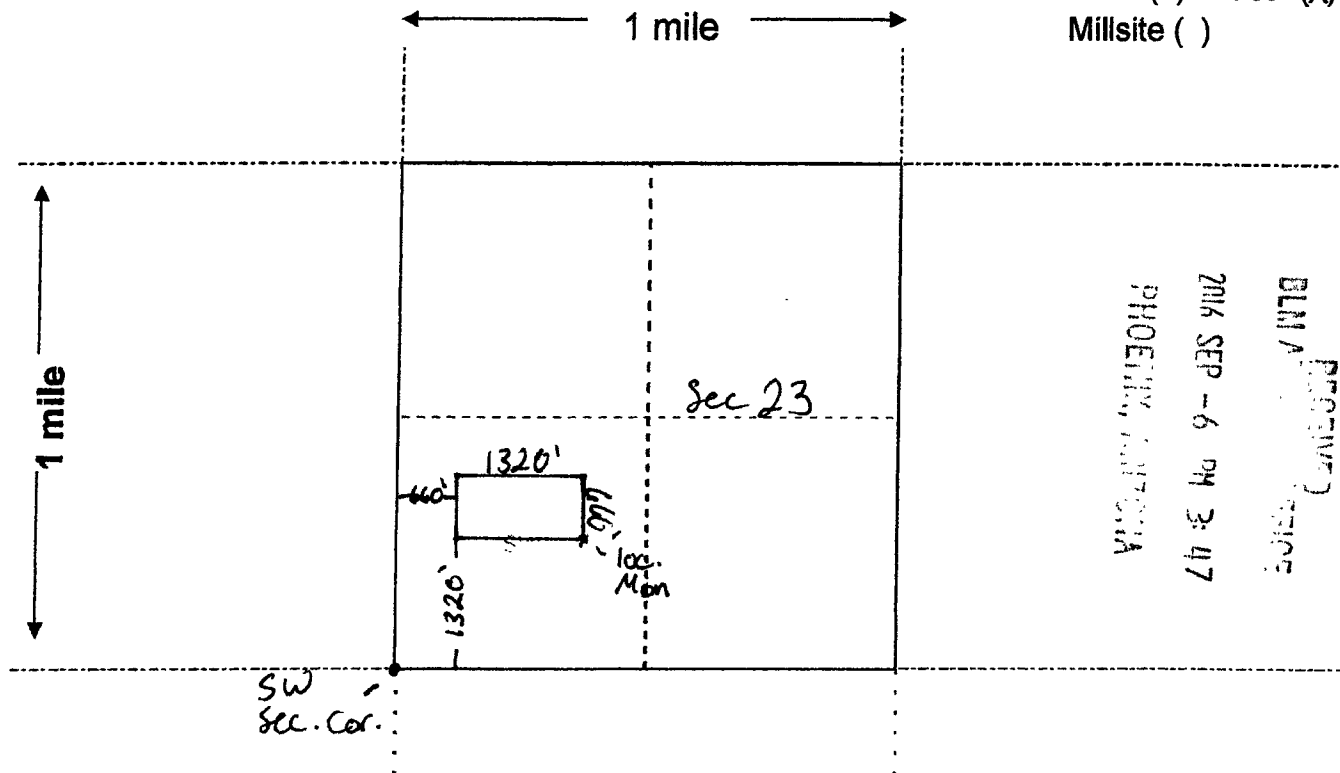
Signature(s) [Signature]

Form MCF102
Revised July 2014

AMC 1139394

MINING CLAIM MAP

Lode () Placer (X)
Millsite ()



Scale: 1" = 2000 feet



1. The above map depicts the Vulture South #3 mining claim, which is located in Section (s) 23, Township 5 N, Range 4 W, Gila and Salt River Base and Meridian, Maricopa County, Arizona. Total claim acreage is 20.00

2. The type of corner and location monuments used are as follows: 2"x2"x4" Wooden posts with scribed metal tags

3. The bearings and distances in degrees and feet between claim corners and to a public land survey monument are as depicted on the map.

4. If the claim is a placer or millsite claim with exterior limits conforming to legal subdivisions of the public survey, provide a legal description of the claim _____

Form MCF100a
Revised July 2014

Steve Karolyi
P.O. Box 74353
Phoenix, AZ 85087

LOCATION NOTICE FOR PLACER MINING CLAIM

Amendment BLM Serial # _____

NOTICE IS HEREBY GIVEN that the Vulture South #
4 placer mining claim has been located by

Steve Karolyi whose current mailing
address is P.O. Box 74353
Phoenix, AZ 85087

RECEIVED
BLM
DATE
STAMP
2016 SEP -6 PM 3:47
PHOENIX, ARIZONA

The general course of this claim is East - West and it is situated in Maricopa
County, Arizona. This claim is 1320' feet in length and 660' feet in width.

20.00 Total Claim Acreage. This claim runs from the location monument on which this location notice is
posted at the SE corner of the claim approximately 1320 feet in a East direction to the
West end line and 660 feet in a South direction to the North end line. This claim is
marked by four monuments, one at each corner of the claim.

The location monument on which this notice is posted is situated within Section 23, Township
S N, Range 6 W, Gila Salt River Base and Meridian, Arizona. This claim encompasses
portions of the following legal subdivision(s) if located by legal subdivision or the following quarter section(s),
section(s), Township(s) and Range(s) NE 1/4 of the NW 1/4 of the SW 1/4 and NW 1/4 of the
NE 1/4 of the SW 1/4 of Sec 23 T5N R6W, Gila Salt River Base and Meridian, Arizona.

The locality of this claim with reference to some natural object or permanent monument and additional information
(if any) concerning its locality are as follows: 660' East and 1980' North of the
SW Sec. Cor. of Sec 23 T5N, R6W

_____ The above information is shown on the attached map.

DATED AND POSTED on the ground this 2nd day of September, 2016.

LOCATOR(s) AGENT

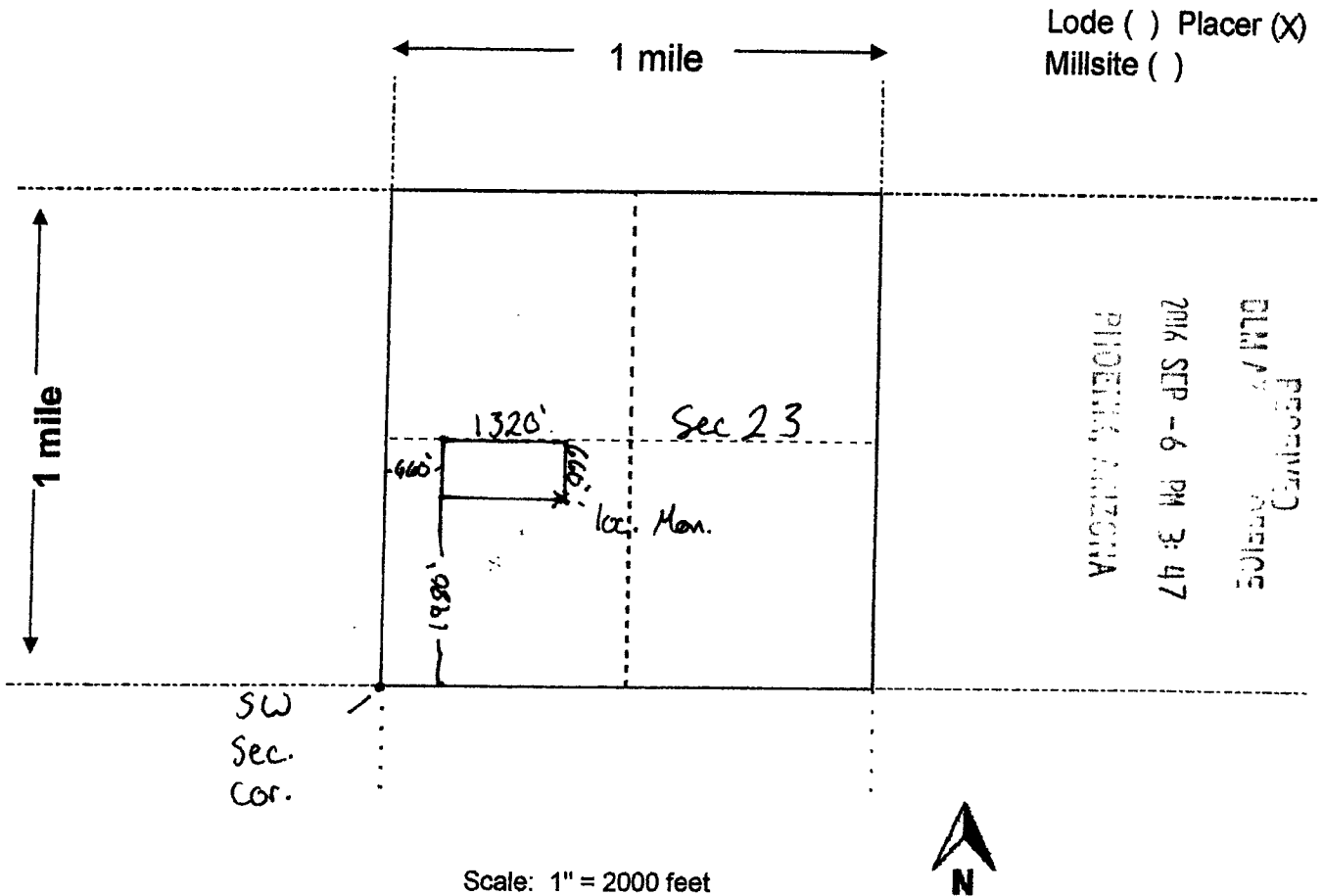
Print Name(s) Steve Karolyi

Signature(s) [Signature]

Form MCF102
Revised July 2014

AMC 439395

MINING CLAIM MAP



Scale: 1" = 2000 feet



1. The above map depicts the Vulture South #4 mining claim, which is located in Section (s) 23, Township S N, Range 6 W, Gila and Salt River Base and Meridian, Maricopa County, Arizona. Total claim acreage is 20.00
2. The type of corner and location monuments used are as follows: 2"x2"x4" Wooden posts with scribed metal tags
3. The bearings and distances in degrees and feet between claim corners and to a public land survey monument are as depicted on the map.
4. If the claim is a placer or millsite claim with exterior limits conforming to legal subdivisions of the public survey, provide a legal description of the claim _____

Form MCF100a
Revised July 2014

This form is available from the **Arizona Geology Survey** and may be reproduced.

Steve Karolyi
P.O. Box 74353
Phoenix, AZ 85087

LOCATION NOTICE FOR PLACER MINING CLAIM

Amendment BLM Serial # _____

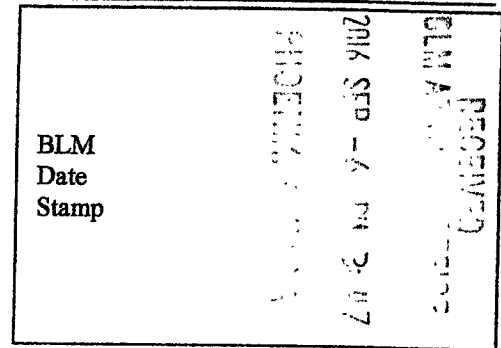
NOTICE IS HEREBY GIVEN that the Vulture South #

5 placer mining claim has been located by

Steve Karolyi whose current mailing

address is P.O. Box 74353

Phoenix, AZ 85087



The general course of this claim is East-West and it is situated in Maricopa County, Arizona. This claim is 1320' feet in length and 660' feet in width.

20.00 Total Claim Acreage. This claim runs from the location monument on which this location notice is posted at the SE corner of the claim approximately 1320 feet in a East direction to the West end line and 660 feet in a South direction to the North end line. This claim is marked by four monuments, one at each corner of the claim.

The location monument on which this notice is posted is situated within Section 23, Township T3N, Range 6W, Gila Salt River Base and Meridian, Arizona. This claim encompasses

portions of the following legal subdivision(s) if located by legal subdivision or the following quarter section(s), section(s), Township(s) and Range(s) NE 1/4 of the NE 1/4 of the SW 1/4 and NW 1/4 of the NW 1/4 of the SE 1/4 of Sec. 23, T3N, R6W, Gila Salt River Base and Meridian, Arizona.

The locality of this claim with reference to some natural object or permanent monument and additional information (if any) concerning its locality are as follows: 1980' East and 1980' North of the SW Sec. Cor. of Sec. 23, T3N, R6W

The above information is shown on the attached map.

DATED AND POSTED on the ground this 2nd day of September, 2016.

LOCATOR(s) AGENT

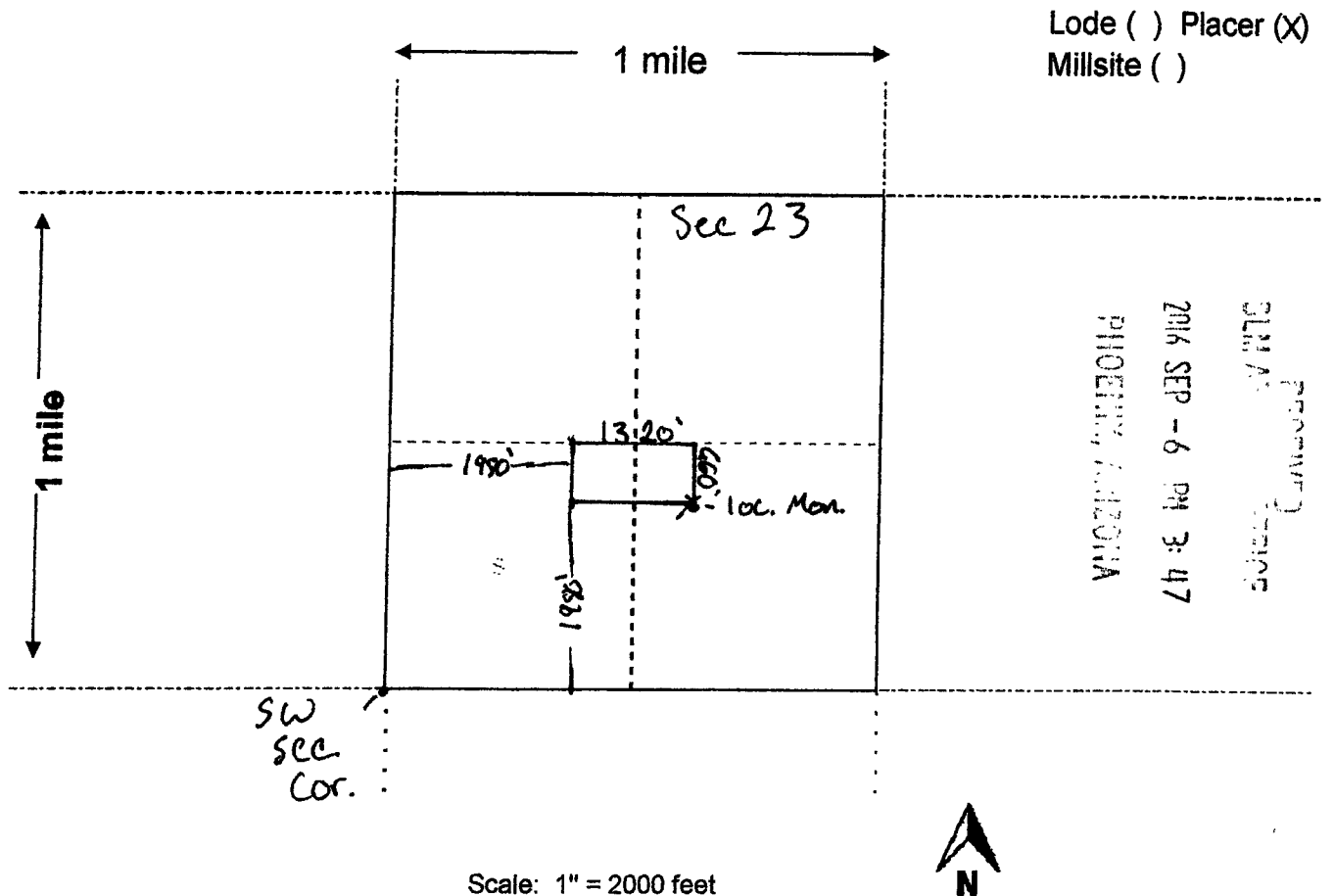
Print Name(s) Steve Karolyi

Signature(s) [Signature]

Form MCF102
Revised July 2014

ANCI39396

MINING CLAIM MAP



Scale: 1" = 2000 feet

1. The above map depicts the Vulture South #5 mining claim, which is located in Section (s) 23, Township S N, Range 6 W, Gila and Salt River Base and Meridian, Maricopa County, Arizona. Total claim acreage is 20.00
2. The type of corner and location monuments used are as follows: 2"x2"x4" Wooden posts with scribed metal tags
3. The bearings and distances in degrees and feet between claim corners and to a public land survey monument are as depicted on the map.
4. If the claim is a placer or millsite claim with exterior limits conforming to legal subdivisions of the public survey, provide a legal description of the claim _____

Form MCF100a
Revised July 2014

When Recorded Return To:
Steve Karolyi
P.O. Box 74353
Phoenix, AZ 85087

LOCATION NOTICE FOR PLACER MINING CLAIM

Amendment BLM Serial # AMC439397

NOTICE IS HEREBY GIVEN that the Vulture South #6
_____ placer mining claim has been located by
Steve Karolyi whose current mailing
address is P.O. Box 74353
Phoenix, AZ 85087

RECEIVED
BLM AZ STATE OFFICE
2011 FEB 21 P 2:49
PHOENIX, ARIZONA
BLM
Date
Stamp

The general course of this claim is East - West and it is situated in Maricopa
County, Arizona. This claim is 1320 feet in length and 660 feet in width.
20.00 Total Claim Acreage. This claim runs from the location monument on which this location notice is
posted at the SE corner of the claim approximately 1320 feet in a East direction to the
West end line and 660 feet in a South direction to the North end line. This claim is
marked by four monuments, one at each corner of the claim.

The location monument on which this notice is posted is situated within Section 23, Township
5 N, Range 6 W, Gila Salt River Base and Meridian, Arizona. This claim encompasses
portions of the following legal subdivision(s) if located by legal subdivision or the following quarter section(s),
section(s), Township(s) and Range(s) SE 1/4 of the SE 1/4 of the NW 1/4 and the SW 1/4 of
the SW 1/4 of the NE 1/4 of Sec. 23, T 5N, R 6W, Gila Salt River Base and Meridian, Arizona.

The locality of this claim with reference to some natural object or permanent monument and additional information
(if any) concerning its locality are as follows: 1980' East and 2640' North of the SW Section
Corner of Section 23, T 5N, R 6W

_____ The above information is shown on the attached map.

DATED AND POSTED on the ground this 2nd day of September, 2016.

LOCATOR(s) AGENT

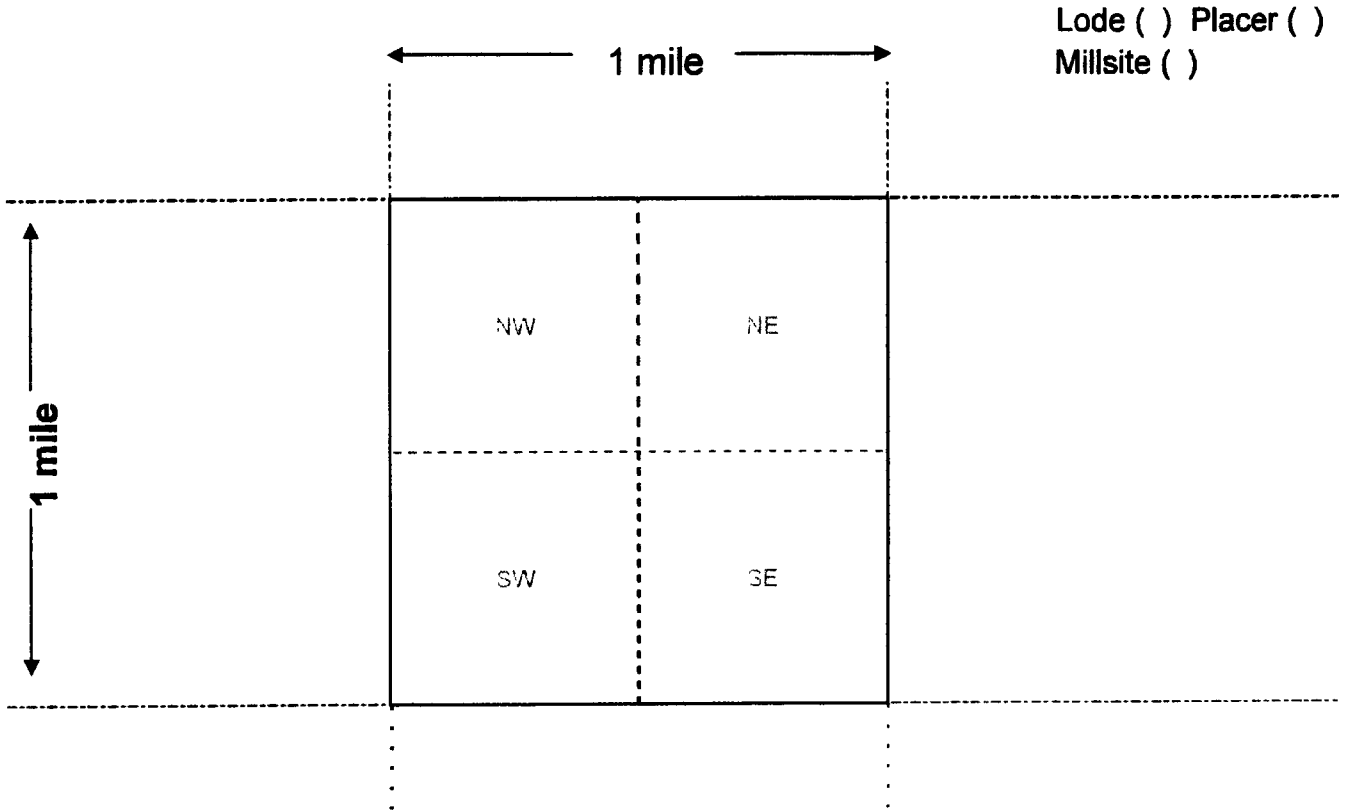
Print Name(s) Steve Karolyi

Signature(s) 

Form MCF102
Revised July 2014

*LLD
CORRECTION
MADE
forgot to
complete
the map
3:48 p.m. 2/23/17
claimant
They will send
in a map
as
AMC 439397*

MINING CLAIM MAP



Scale: 1" = 2000 feet

1. The above map depicts the Vulture South #6 mining claim, which is located in Section (s) 23, Township 5 N, Range 6 W, Gila and Salt River Base and Meridian, Maricopa County, Arizona. Total claim acreage is _____

2. The type of corner and location monuments used are as follows: 2x2x4 Wooden Posts With Inscribed Metal Tags

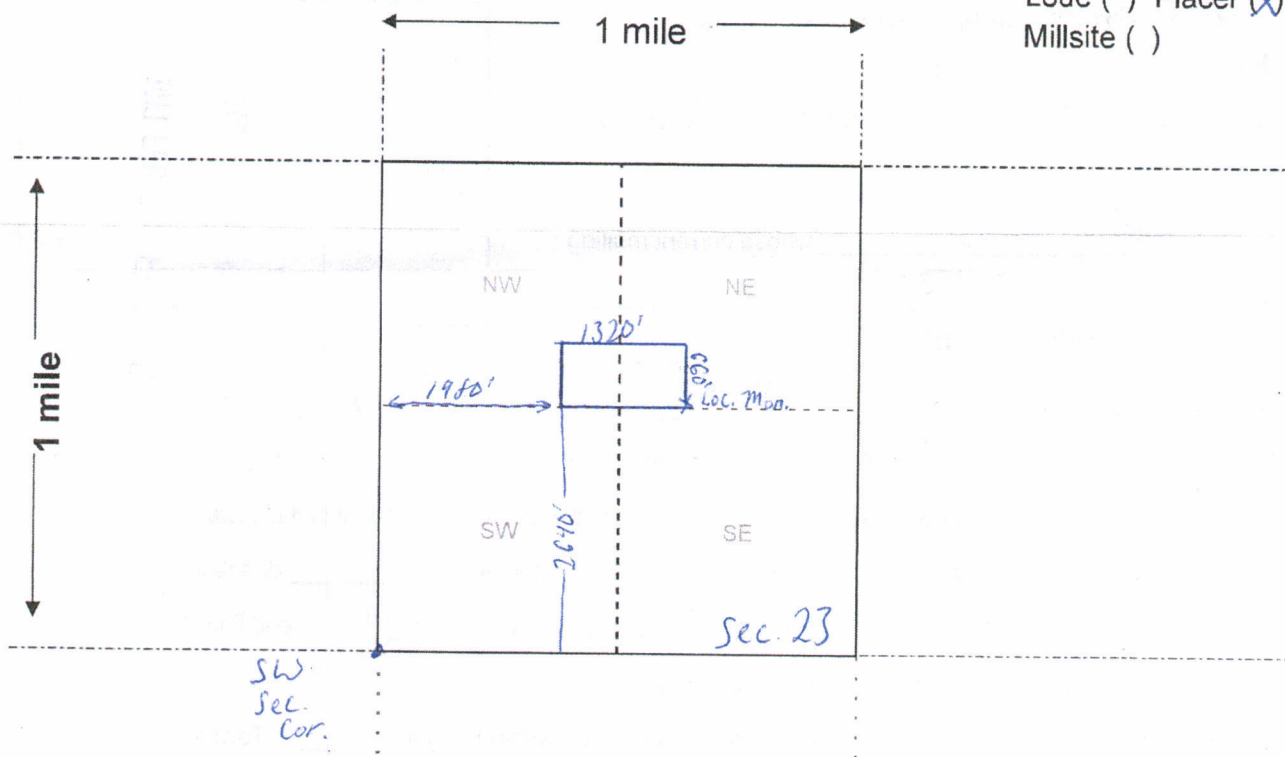
3. The bearings and distances in degrees and feet between claim corners and to a public land survey monument are as depicted on the map.

4. If the claim is a placer or millsite claim with exterior limits conforming to legal subdivisions of the public survey, provide a legal description of the claim _____

Form MCF100a
Revised July 2014

MINING CLAIM MAP

Lode () Placer
 Millsite ()



Scale: 1" = 2000 feet



1. The above map depicts the Vulture South #6 mining claim, which is located in Section (s) 23, Township 5 N, Range 6 W, Gila and Salt River Base and Meridian, Maricopa County, Arizona. Total claim acreage is _____

2. The type of corner and location monuments used are as follows: 2x2x4 Wooden Posts With Inscribed Metal Tags

3. The bearings and distances in degrees and feet between claim corners and to a public land survey monument are as depicted on the map.

4. If the claim is a placer or millsite claim with exterior limits conforming to legal subdivisions of the public survey, provide a legal description of the claim _____

Form MCF100a
 Revised July 2014



Brown, Pauline <paulinebrown@blm.gov>

Vulture South #6

4 messages

Steve Karolyi <rangergoldexploration@gmail.com>
To: paulinebrown@blm.gov

Wed, Jun 7, 2017 at 4:02 PM



VS #6 location notice011.jpg
979K

Brown, Pauline <paulinebrown@blm.gov>
To: Steve Karolyi <rangergoldexploration@gmail.com>

Wed, Jun 7, 2017 at 4:28 PM

What I need is the back page of the location notice with the claim Map. We already have the first page.

Regards,

On Wed, Jun 7, 2017 at 4:02 PM, Steve Karolyi <rangergoldexploration@gmail.com> wrote:

PAULINE BROWN
LAND LAW EXAMINER
BUREAU OF LAND MANAGEMENT
ARIZONA STATE OFFICE
ONE NORTH CENTRAL AVE, STE 800
PHOENIX, AZ 85004-4427

Steve Karolyi <rangergoldexploration@gmail.com>
To: "Brown, Pauline" <paulinebrown@blm.gov>

Wed, Jun 7, 2017 at 4:40 PM

Sorry, I did know that, just scanned the wrong side.

Thank you for being patient.

On Wed, Jun 7, 2017 at 4:28 PM, Brown, Pauline <paulinebrown@blm.gov> wrote:

What I need is the back page of the location notice with the claim Map. We already have the first page.

Regards,


On Wed, Jun 7, 2017 at 4:02 PM, Steve Karolyi <rangergoldexploration@gmail.com> wrote:

PAULINE BROWN
LAND LAW EXAMINER
BUREAU OF LAND MANAGEMENT

6/7/2017

DEPARTMENT OF THE INTERIOR Mail - Vulture South #6

ARIZONA STATE OFFICE
ONE NORTH CENTRAL AVE, STE 800
PHOENIX, AZ 85004-4427



VS #6 location notice012.jpg
717K

Brown, Pauline <paulinebrown@blm.gov>
To: Steve Karolyi <rangergoldexploration@gmail.com>

Wed, Jun 7, 2017 at 4:43 PM

Got it, Thanks again, I will place it with the Amendment that we received on February 21, 2017.

Have a pleasant evening,

On Wed, Jun 7, 2017 at 4:40 PM, Steve Karolyi <rangergoldexploration@gmail.com> wrote:
Sorry, I did know that, just scanned the wrong side.

Thank you for being patient.

On Wed, Jun 7, 2017 at 4:28 PM, Brown, Pauline <paulinebrown@blm.gov> wrote:
What I need is the back page of the location notice with the claim Map. We already have the first page.

Regards,

On Wed, Jun 7, 2017 at 4:02 PM, Steve Karolyi <rangergoldexploration@gmail.com> wrote:

--
PAULINE BROWN
LAND LAW EXAMINER
BUREAU OF LAND MANAGEMENT
ARIZONA STATE OFFICE
ONE NORTH CENTRAL AVE, STE 800
PHOENIX, AZ 85004-4427

--
PAULINE BROWN
LAND LAW EXAMINER
BUREAU OF LAND MANAGEMENT
ARIZONA STATE OFFICE
ONE NORTH CENTRAL AVE, STE 800
PHOENIX, AZ 85004-4427
OFFICE: (602) 417-9360
FAX: (602) 417-9490
paulinebrown@blm.gov
www.blm.gov/az
https://www.facebook.com/BLMArizona



Brown, Pauline <paulinebrown@blm.gov>

Vulture South #6

1 message

Steve Karolyi <rangergoldexploration@gmail.com>
To: paulinebrown@blm.gov

Wed, Jun 7, 2017 at 4:02 PM



VS #6 location notice011.jpg
979K


When Recorded Return To:

Steve Karolyi
P.O. Box 74353
Phoenix, AZ 85087

LOCATION NOTICE FOR PLACER MINING CLAIM

Amendment BLM Serial # AMC439397

NOTICE IS HEREBY GIVEN that the Vulture South #6
_____ placer mining claim has been located by
Steve Karolyi whose current mailing
address is P.O Box 74353
Phoenix, AZ 85087



The general course of this claim is East - West and it is situated in Maricopa
County, Arizona. This claim is 1320 feet in length and 660 feet in width.
20.00 Total Claim Acreage. This claim runs from the location monument on which this location notice is
posted at the SE corner of the claim approximately 1320 feet in a East direction to the
West end line and 660 feet in a South direction to the North end line. This claim is
marked by four monuments, one at each corner of the claim.

The location monument on which this notice is posted is situated within Section 23, Township
5 N, Range 6 W, Gila Salt River Base and Meridian, Arizona. This claim encompasses
portions of the following legal subdivision(s) if located by legal subdivision or the following quarter section(s),
section(s), Township(s) and Range(s) SE 1/4 of the SE 1/4 of the NW 1/4 and the SW 1/4 of
the SW 1/4 of the NE 1/4 of Sec. 23, T 5N, R 6W, Gila Salt River Base and Meridian, Arizona.

The locality of this claim with reference to some natural object or permanent monument and additional information
(if any) concerning its locality are as follows: 1980' East and 2640' North of the SW Section
Corner of Section 23, T 5N, R 6W

_____ The above information is shown on the attached map.

DATED AND POSTED on the ground this 2nd day of September, 2016.

LOCATOR(s) AGENT

Print Name(s) Steve Karolyi

Signature(s) [Handwritten Signature]

Form MCF102
Revised July 2014

This form is available from the Arizona Geological Survey and may be reproduced.

Steve Karolyi
P.O. Box 74353
Phoenix, AZ 85087

LOCATION NOTICE FOR PLACER MINING CLAIM

Amendment BLM Serial # _____

NOTICE IS HEREBY GIVEN that the Vulture South #1
6 placer mining claim has been located by
Steve Karolyi whose current mailing
address is P.O. Box 74353
Phoenix, AZ 85087

RECEIVED
BLM AZ DISTRICT OFFICE
2016 SEP - 6 PM 3:47
PHOENIX, ARIZONA
BLM
Date
Stamp

The general course of this claim is East - West and it is situated in Maricopa
County, Arizona. This claim is 1320' feet in length and 660' feet in width.

20.00 Total Claim Acreage. This claim runs from the location monument on which this location notice is
posted at the SE corner of the claim approximately 1320 feet in a East direction to the
West end line and 660 feet in a South direction to the North end line. This claim is
marked by four monuments, one at each corner of the claim.

The location monument on which this notice is posted is situated within Section 23, Township
S N, Range 6 W, Gila Salt River Base and Meridian, Arizona. This claim encompasses
portions of the following legal subdivision(s) if located by legal subdivision or the following quarter section(s),
section(s), Township(s) and Range(s) SE 1/4 of the SE 1/4 of the NE 1/4 and SW 1/4 of the
SW 1/4 of the NE 1/4 of Sec 23 T5N, R6W, Gila Salt River Base and Meridian, Arizona.

The locality of this claim with reference to some natural object or permanent monument and additional information
(if any) concerning its locality are as follows: 1980' East and 2640' North of the
SW Sec. Cor. of Sec 23 T5N, R6W

_____ The above information is shown on the attached map.

DATED AND POSTED on the ground this 2nd day of September, 2016.

LOCATOR(s) AGENT

Print Name(s) Steve Karolyi

Signature(s) [Signature]

Amc 439397

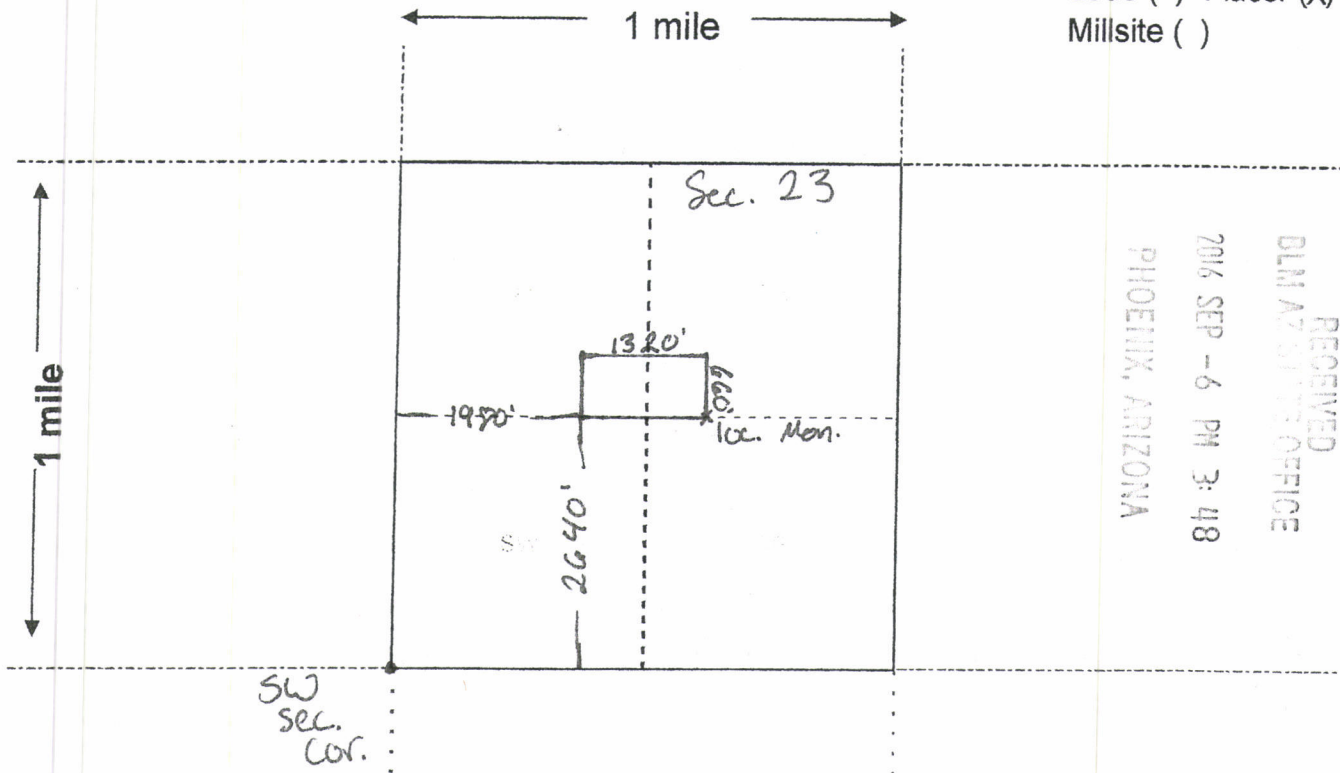
LLD does Not
Match the MAP
Amendment Required.

FF102
2014
luced.

AMC439397

MINING CLAIM MAP

Lode () Placer (X)
Millsite ()



RECEIVED
DLM AZ SURVEY OFFICE
2016 SEP - 6 PM 3:48
PHOENIX, ARIZONA

Scale: 1" = 2000 feet



- The above map depicts the Vulture South #6 mining claim, which is located in Section (s) 23, Township S N, Range 6 W, Gila and Salt River Base and Meridian, Maricopa County, Arizona. Total claim acreage is 20.00
- The type of corner and location monuments used are as follows: 2"x2"x4" Wooden posts with scribed metal tags
- The bearings and distances in degrees and feet between claim corners and to a public land survey monument are as depicted on the map.
- If the claim is a placer or millsite claim with exterior limits conforming to legal subdivisions of the public survey, provide a legal description of the claim _____

*2/14/17
I called @ 3:13pm + spoke to Anastasia
about the LID. She will send an amendment
to correct it. OK, the 13*

Form MCF100a
Revised July 2014

Steve Karolyi
P.O. Box 74353
Phoenix, AZ 85087

LOCATION NOTICE FOR PLACER MINING CLAIM

Amendment BLM Serial # _____

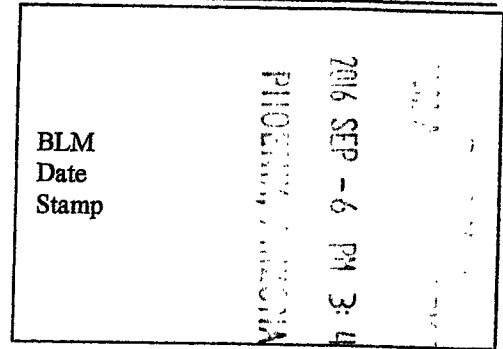
NOTICE IS HEREBY GIVEN that the Vulture South #

7 placer mining claim has been located by

Steve Karolyi whose current mailing

address is P.O. Box 74353

Phoenix, AZ 85087



The general course of this claim is North-South and it is situated in Maricopa County, Arizona. This claim is 1320' feet in length and 660' feet in width.

20.00 Total Claim Acreage. This claim runs from the location monument on which this location notice is posted at the SE corner of the claim approximately 660 feet in a East direction to the West end line and 1320 feet in a South direction to the North end line. This claim is marked by four monuments, one at each corner of the claim.

The location monument on which this notice is posted is situated within Section 23, Township 5 N, Range 6 W, Gila Salt River Base and Meridian, Arizona. This claim encompasses

portions of the following legal subdivision(s) if located by legal subdivision or the following quarter section(s),

section(s), Township(s) and Range(s) W 1/2 of the SE 1/4 of the NW 1/4 of

Sec 23, T5N, R6W, Gila Salt River Base and Meridian, Arizona.

The locality of this claim with reference to some natural object or permanent monument and additional information

(if any) concerning its locality are as follows: 1320' East and 2640' North of the SW. Sec Cor of Sec 23 T5N R6W

The above information is shown on the attached map.

DATED AND POSTED on the ground this 2nd day of September, 2016.

LOCATOR(s) AGENT

Print Name(s) Steve Karolyi

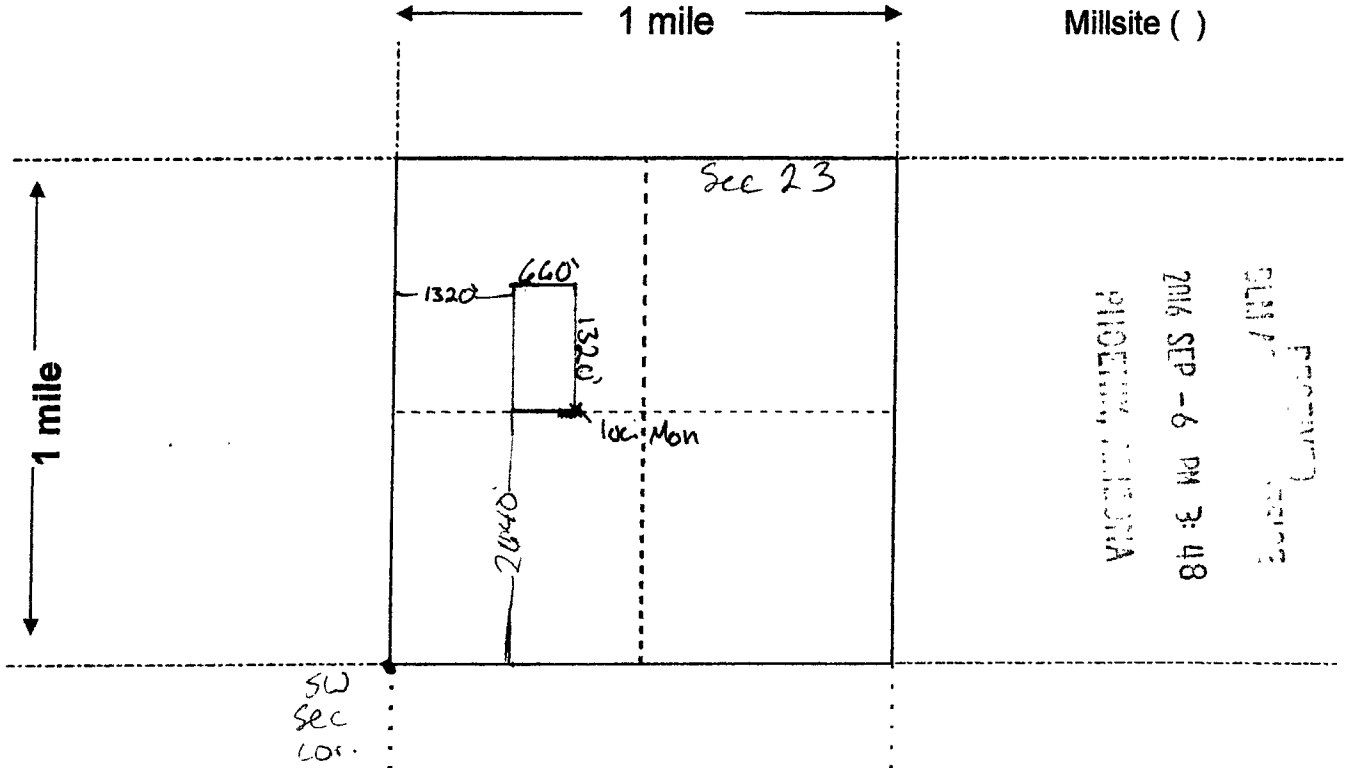
Signature(s) [Handwritten Signature]

Form MCF102
Revised July 2014

AMC439398

MINING CLAIM MAP

Lode () Placer (X)
Millsite ()



Scale: 1" = 2000 feet



1. The above map depicts the Vulture South #7 mining claim, which is located in Section (s) 23, Township S N, Range 6 W, Gila and Salt River Base and Meridian, Maricopa County, Arizona. Total claim acreage is 20.00
2. The type of corner and location monuments used are as follows: 2"x2"x4" Wooden posts with scribed metal tags
3. The bearings and distances in degrees and feet between claim corners and to a public land survey monument are as depicted on the map.
4. If the claim is a placer or millsite claim with exterior limits conforming to legal subdivisions of the public survey, provide a legal description of the claim _____

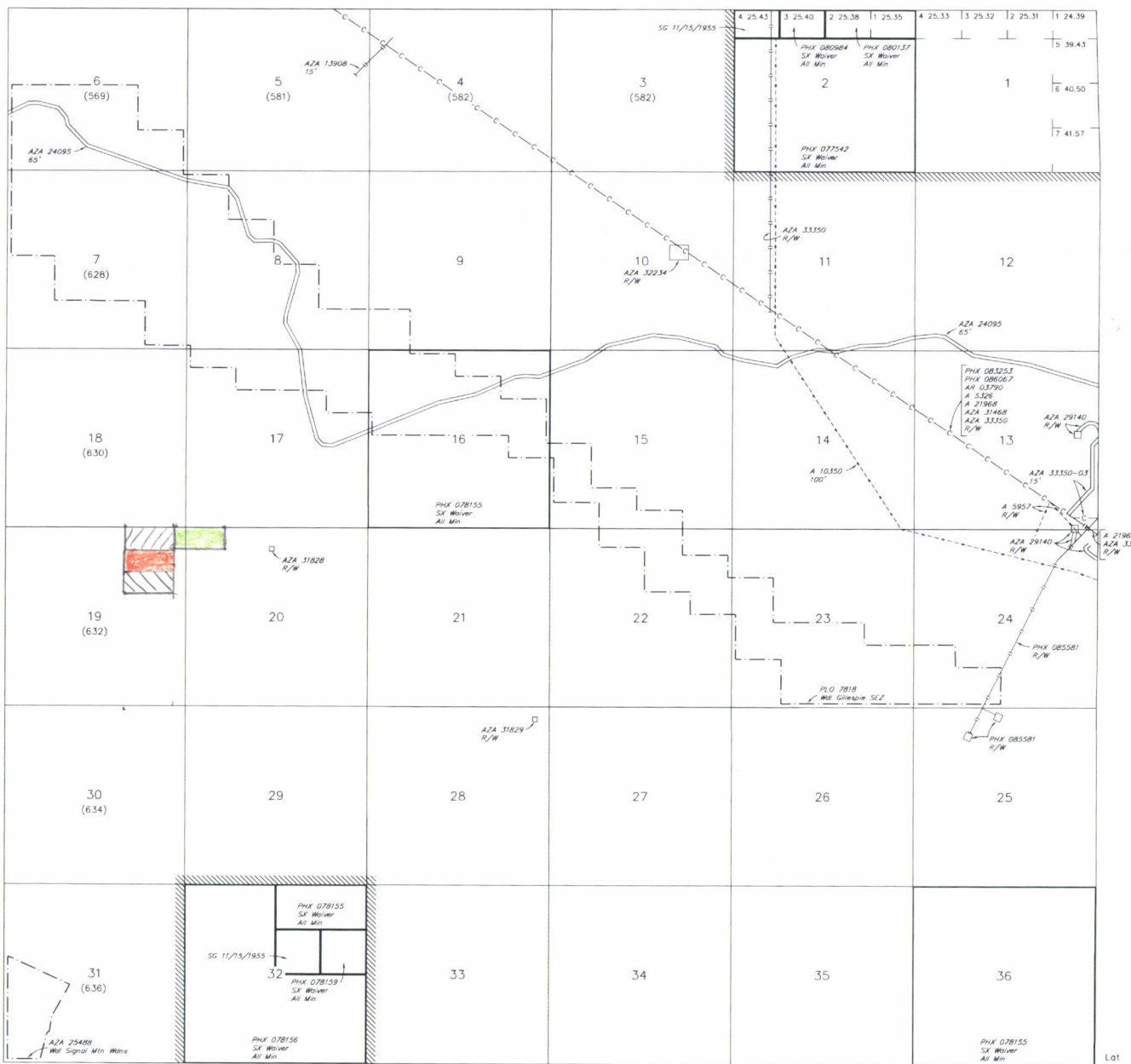
Form MCF100a
Revised July 2014

PARTIALLY SURVEYED TOWNSHIP 2 SOUTH RANGE 6 WEST OF THE GILA AND SALT RIVER MERIDIAN, ARIZONA

PROTRACTION DIAGRAM NO. 23 OFFICIALLY FILED 12/07/1959

MARICOPA COUNTY
LOWER SONORAN FIELD OFFICE

STATUS OF PUBLIC DOMAIN
LAND AND MINERAL TITLES

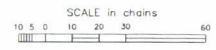


INDEX TO SEGREGATED TRACTS				
RESURVEY TRACT NO.	ORIGINAL SURVEY			
	T	R	SEC	SUBDIVISION

FOR ORDERS AFFECTING DISPOSAL OR USE OF UNIDENTIFIED LANDS WITHDRAWN FOR CLASSIFICATION, MINERALS, WATER AND/OR OTHER PUBLIC PURPOSES, REFER TO INDEX OF MISCELLANEOUS DOCUMENTS.

Grazing Dist No 2
 AZA 32057 R/W Communication Site 165'
 Sec 2: E1/2, NE1/4NW1/4, S1/2NW1/4, SW1/4
 Secs 3-5: All
 Secs 8-11: All
 Secs 13-14: All
 AZA 33056 R/W Communication Site
 Sec 14: SE1/4NW1/4

- 439388 - [diagonal lines]
- 439389 - [red box]
- 439390 - [diagonal lines]
- 439391 - [green box]



WARNING STATEMENT
 This plot is the Bureau's Record of Title, and should be used only as a graphic display of the township survey data. Records herein do not reflect title changes which may have been effected by lateral movements of rivers or other bodies of water. Refer to the cadastral surveys for official survey information.

Lat 33°12'16"N
 Long 112°48'53"W

R 6W R 5W
 T 3S

CURRENT TO	NW	GSR Mer
7-22-2013	ACAD	T 2 S
		R 6 W

TOWNSHIP 02 SOUTH RANGE 06 WEST OF THE GILA & SALT RIVER MERIDIAN, ARIZONA

SECS	SUBDIVISION												Lots	Other Description	Acres	Kind of Entry or Purpose	Serial Number or Order Number	Action Date	Remarks
	NE 1/4			NW 1/4			SW 1/4			SE 1/4									
	NE	NW	SW	SE	NE	NW	SW	SE	NE	NW	SW	SE							
7																			
16					X	X	X	X									320 00 DLE	P-203R 4/20/1892 CANC 6/27/1896	
																	ALL SECS 2, 16 32 36	STATE GRANT ACT OF CONGRESS 6/20/1910 TITLE TO STATE TO FIX ON APPROVAL OF SURVEY SUBJECT TO PRIOR RIGHTS	
																	ALL SECS 2 16 32,36	STATE GRANT ACT OF CONGRESS 1/25/1927 EXTENDS ACT OF 6/20/1910 TO MINERAL LANDS SUBJECT TO PRIOR RIGHTS	
32					X	X	X	X	X	X	X	X	X	X	X	X	480 00 WAIVER / SX	PHX-078156 5/15/1941 S 17E	
16																	540 00		
32	X	X															80 00		
36																	540 00 WAIVER / SX	PHX-078155 6/7/1941 23S 23E,	
2			X	X		X	X	X	X	X	X	X	X	X	X	X	480 00 WAIVER / SX	PHX-077542 8/29/1941 S 11W,	
32			X														40 00 WAIVER / SX	PHX-078159 9/4/1942 S 12E	
2	X	X															80 00 WAIVER / SX	PHX-080137 1/19/1948 10N 8W	
3																	M&B		
4																	M&B		
5																	M&B		
10																	M&B		
11																	M&B		
13																	M&B		
14																	M&B SUBDIV UNDEF,	RW GAS PIPE LINE PHX-083253 3/1/1949 TO TERM 12/8/2011 14S 32E, PROOF OF CONSTRUCTION 10/31/1951,	
24																			
25																	160 00 RW WATER PIPE LINE	PHX-08558* 10/29/1949 PERPETUAL PROOF OF CONSTRUCTION J ⁿ 4/1951, AMENDED 10/19/1954	
2				X													9S 12E,	40 00 WAIVER / SX PHX-080984 1/11/1945 OPEN TO ENTRY 9/23/1954,	
3																			
4																			
5	X	X																	
10			X	X	X	X	X												
11								X	X	X									
13																			
14	X	X	X	X														1S 7W, RW GAS PIPE LINE AR-03790 9/12/1952 PERPETUAL PROOF OF CONSTRUCTION **19/1954	

TOWNSHIP 02 SOUTH RANGE 06 WEST OF THE GILA & SALT RIVER MERIDIAN, ARIZONA

SECS	SUBDIVISION												Lots	Other Description	Acres	Kind of Entry or Purpose	Serial Number or Order Number	Action Date	Remarks
	NE 1/4			NW 1/4			SW 1/4			SE 1/4									
	NE	NW	SW	SE	NE	NW	SW	SE	NE	NW	SW	SE							
3																		M&B	
4																		M&B	
5																		M&B	
10																		M&B	
11																		M&B	
13																		M&B	
14																		M&B SUBDIV UNDEF, RW GAS PIPE LINE PHX 086057 4/28/1953 PERPETUAL 14S 32E, PROOF OF CONSTRUCTION 5/7/1954	
6	X	X	X	X								X	X	X	X			M&B 320 00	
7	X	X			X	X												M&B 1S 6W, 160 00 LEASE / OG AR-05808 1/1/1954 CANC 12/28/1956	
6					X	X	X	X	X	X	X							M&B 1S 6W 320 00 LEASE / OG AR-05809 1/1/1954 CANC 12/28/1956	
5					X	X	X	X	X	X	X								
8					X	X	X	X	X	X	X							M&B 540 00 LEASE / OG AR-06105 4/1/1954 TERM 3/31/1957	
2				X														25 40 00 OPENING TO ENTRY AR-12 9/23/1954 21N 1/W	
25																		M&B	
26																		M&B	
35																		M&B	
36																		M&B 2560 00 LEASE / OG AR-017194 11/1/1957 TERM 11/1/1960 OG SIM NOV 1960	
1																		ALL,	
2																		M&B	
13																		M&B	
24																		M&B 2511 85 LEASE / OG AR 017195 11/1/1957 TERM 11/1/1960 OG SIM NOV 1960	
9																		M&B	
10																		M&B	
14																		M&B	
15																		M&B 2560 00 LEASE / OG AR 017246 11/1/1957 TERM 11/1/1960 OG SIM NOV 1960	
16																		M&B	
21																		M&B	
22																		M&B	
23																		M&B 2560 00 LEASE / OG AR-017247 11/1/1957 TERM 11/1/1960 OG SIM NOV 1960	
2		X	X			X	X	X	X	X	X	X	X	X	X			1-3	

TOWNSHIP 02 SOUTH RANGE 06 WEST OF THE GILA & SALT RIVER MERIDIAN, ARIZONA

SECS	SUBDIVISION												Acres	Kind of Entry or Purpose	Serial Number or Order Number	Action Date	Remarks		
	NE 1/4			NW 1/4			SW 1/4			SE 1/4								Lots	Other Description
	NE	NW	SE	NE	NW	SE	NE	NW	SE	NE	NW	SE							
For orders affecting disposal or use of unidentified lands withdrawn for classification minerals water, and/or other public purposes, and Indian treaties, refer to Index to Miscellaneous Documents																			
12																	ALL.		
16																	ALL.		
20																	ALL.		
27																	ALL.		
31																	ALL.		
36																4417.00	LEASE / OG A-15104 5/27/1981 EFF 6/1/1981, TERM 6/1/1983, OG SIM PART AUG 1984, CASE CLOSED 1/4/1991.		
3																	ALL.		
11																	ALL.		
18																	ALL.		
22																	ALL.		
26																	ALL.		
35																3772.00	LEASE / OG A 15720 5/29/1981 EFF 6/1/1981, TERM 6/1/1985, OG SIM OCT '85, CASE CLOSED 1/1/1986		
8																	ALL.		
24																	ALL.		
30																1914.00	LEASE / OG A-16112 6/17/1981 EFF 7/1/1981, TERM 7/1/1985, OG SIM PART DEC 1985, CASE CLOSED 1/16/1991.		
1		X			X	X	X	X	X	X	X	X	X	1-7					
2		X	X		X	X	X	X	X	X	X	X	X	1-3					
10																	ALL, UNSURVEYED, PROTRACTION DIAGRAM NO 23		
13																	ALL, UNSURVEYED, PROTRACTION DIAGRAM NO 23.		
14																	ALL, UNSURVEYED, PROTRACTION DIAGRAM NO 23.		
15																	ALL, UNSURVEYED, PROTRACTION DIAGRAM NO 23.		
23																	ALL, UNSURVEYED, PROTRACTION DIAGRAM NO 23		
26																4977.98	LEASE / OG A-16985 10/19/1981 PROTRACTION DIAGRAM NO 23 EFF 11/1/1981 TERM 11/1/1986, OG SIM APR 1987, CASE CLOSED 6/1/1987		
4																	ALL.		
6																	ALL.		
7																	ALL.		
9																	ALL.		
17																	ALL.		

TOWNSHIP 02 SOUTH RANGE 06 WEST OF THE GILA & SALT RIVER MERIDIAN, ARIZONA

SECS	SUBDIVISION												Acres	Kind of Entry or Purpose	Serial Number or Order Number	Action Date	Remarks		
	NE 1/4			NW 1/4			SW 1/4			SE 1/4								Lots	Other Description
	NE	NW	SE	NE	NW	SE	NE	NW	SE	NE	NW	SE							
For orders affecting disposal or use of unidentified lands withdrawn for classification minerals water, and/or other public purposes, and Indian treaties, refer to Index to Miscellaneous Documents																			
19																3991.00	LEASE / OG A-16386 10/21/1981 EFF 11/1/1981, TERM 11/1/1986, OG SIM PART APR 1987, CASE CLOSED 4/18/1991.		
3																	M&B		
4																	M&B		
5																	M&B		
10																	M&B		
11																	M&B		
13																	M&B		
14																	M&B		
24																RW OG PIPELINE	A-21968 5/18/1986 TO TERM 5/17/2015 AMENDED 10/7/2003		
3																	M&B		
4																	M&B		
5																	M&B		
11																	M&B		
13																	M&B		
31																	PART SWNW, W2E2SW W2SW WDL SIGNAL MOUNTAIN WILDERNESS AREA PL 101-628 AZA-25488 1/28/1990 SEGREGATED FROM THE PUBLIC LAND LAWS AND THE MINING LAWS, INCLUDING THE MINERAL LEASING LAWS PERPETUAL OTHER TPS 2S 7W 3S 6W 3S 7W 3S 8W		
6					X	X	X	X	X	X	X	X	X						
7	X																		
8		X	X	X	X	X			X		X								
10								X		X	X								
11																S2S2S2,			
12						X													
13	X	X			X	X													
14																	W2N2N2		
15	X	X			X	X													
16	X	X			X	X													
17	X	X	X	X					X	X	X	X					LD TP 2S 6W, RW ROAD AZA-24056 10/3/1995 PERPETUAL, OTHER TPS 2S 7W 2S 8W, 2S 9W, 3S 10W 4S 10W 5S 10W 6S 10W AMENDED 4/8/1996 AMENDED 5/30/1996		
13																3.00	RW WATER MONITORING WELLS AZA-29140 10/5/1995 TO TERM 10/4/2025, AMENDED 5/31/1996, AMENDED 5/30/2006,		

TOWNSHIP 05 NORTH RANGE 06 WEST OF THE GILA & SALT RIVER MERIDIAN, ARIZONA

SECS	SUBDIVISION																Acres	Kind of Entry or Purpose	Serial Number or Order Number	Action Date	Remarks		
	NE 1/4				NW 1/4				SW 1/4				SE 1/4									Lots	Other Description
	NE	NW	SW	SE	NE	NW	SW	SE	NE	NW	SW	SE	NE	NW	SW	SE							
	For orders affecting disposal or use of unidentified lands withdrawn for classification, minerals, water, and/or other public purposes, and Indian treaties, refer to Index to Miscellaneous Documents																						
																	M&B,	PATENT / VULTURE CITY TOWNSITE	171	6/20/1882	6N 6W,		
																	ALL SECS 2, 16, 32, 36,	STATE GRANT	ACT OF CONGRESS	6/20/1910	TITLE TO STATE TO FIX ON APPROVAL OF SURVEY, SUBJECT TO PRIOR RIGHTS,		
8	X	X	X	X										X	X	X	X	320.00					
9																	ALL,					640.00	
10																	ALL, 5N 5W,	PERMIT / OG	PHX-054260	1/11/1923	CANC 8/23/1928,	640.00	
1																	ALL,						
3																	ALL,						
11																	ALL,						
12																	ALL,	PERMIT / OG	PHX-054124	3/3/1923	CANC 4/19/1928,	2559.88	
																	ALL SECS 2, 16, 32, 36,	STATE GRANT	ACT OF CONGRESS	1/25/1927	EXTENDS ACT OF 6/20/1910 TO MINERAL LANDS, SUBJECT TO PRIOR RIGHTS,		
30																	ALL,					638.92	
31																	ALL,	PATENT / SX	1113346	3/7/1942	OTHER TPS 9N 1W, 9N 3W, 11N 6W, 13N 9W, 14N 9W,	639.48	
28																	ALL,					640.00	
29																	ALL,					640.00	
33																	ALL,	PATENT / SX	1113361	3/9/1942	21N 12W,	640.00	
19																							
29																							
30																							
32																							
33																	M&B, SUBDIV UNDEF,	R/W TRANSMISSION LINE	PHX-080582	7/20/1942	PERPETUAL, 11N 8W, PD ONLY, PART REL 4/7/1988,		
19																							
20																							
30																							
32																							
33																	M&B, SUBDIV UNDEF,	R/W TRANSMISSION LINE	PHX-082297	2/2/1950	PERPETUAL, 11N 18W, PD ONLY,		
2			X	X			X	X	X	X	X	X	X	X	X	X	1, 2	QCD TO US / SX	PHX-081304	3/25/1950	NOT OPEN TO THE LAND LAWS OR MINERAL LAWS,		
35																	W2NWNWNW,	SLUP	AR-06015	4/13/1954	TO TERM 10/12/1954,		
4			X											X	X	X	2						

TOWNSHIP 05 NORTH RANGE 06 WEST OF THE GILA & SALT RIVER MERIDIAN, ARIZONA

SECS	SUBDIVISION																Acres	Kind of Entry or Purpose	Serial Number or Order Number	Action Date	Remarks		
	NE 1/4				NW 1/4				SW 1/4				SE 1/4									Lots	Other Description
	NE	NW	SW	SE	NE	NW	SW	SE	NE	NW	SW	SE	NE	NW	SW	SE							
<small>For orders affecting disposal or use of unidentified lands withdrawn for classification, minerals, water, and/or other public purposes, and Indian treaties, refer to Index to Miscellaneous Documents</small>																							
9	X																						
10					X	X			X	X	X												
15			X		X								X	X	X								
22	X	X	X										X										
23									X	X													
26			X		X	X		X	X				X	X	X								
35	X															1N 3W;	R/W ELECTRIC TRANSMISSION LINE AND ACCESS ROAD	AR-035584	5/4/1966	PERPETUAL; AMENDED 12/29/1971;			
	ENTIRE TOWNSHIP															1N 4W;	O PROPOSED CL FOR MULTIPLE USE MANAGEMENT	A-1100	7/21/1967	SEGREGATES THE PUBLIC LANDS FROM APPROPRIATION UNDER AGRICULTURAL LAND LAWS, PS, SX; PUB IN FR 7/27/1967; O CL 10/17/1967; PUB IN FR 10/23/1967; CL TERM 10/7/1981;			
15																ALL;	640.00	LEASE / OG	A-7264	9/21/1972	EFF 10/1/1972; TERM 10/1/1973; OG SIM NOV 1973;		
25																ALL;	640.00	LEASE / GEOTHERMAL	A-9111	12/30/1976	EFF 1/1/1977; CANC 3/14/1983; AVAILABLE FOR FILING 5/2/1983;		
11																ALL;							
12																ALL;							
13																ALL;							
14																ALL;	2560.00	LEASE / GEOTHERMAL	A-9751	3/28/1979	EFF 4/1/1979; TERM 4/1/1983; AVAILABLE FOR FILING 5/2/1983;		
26																ALL;							
34																ALL;							
35																ALL;	1920.00	LEASE / GEOTHERMAL	A-9754	3/28/1979	EFF 4/1/1979; TERM 4/1/1983; AVAILABLE FOR FILING 5/2/1983;		
23																ALL;							
24																ALL; 5N 5W;	1280.00	LEASE / GEOTHERMAL	A-9752	3/28/1979	EFF 4/1/1979; TERM 4/1/1983; AVAILABLE FOR FILING 5/2/1983;		
19	X	X	X	X	X			X	X			X	X	X	X	1-4							
28	X	X	X	X								X	X	X	X								
30	X	X	X	X	X			X	X			X	X	X	X	1-4							
31	X	X	X	X	X			X	X			X	X	X	X	1-4							
33	X	X	X	X								X	X	X	X		2557.24	LEASE / OG	A-12761	7/8/1980	EFF 8/1/1980; TERM 8/1/1986; OG SIM DEC 1986;		
20																ALL;							
21																ALL;							
28					X	X	X	X	X	X	X	X	X	X									
29																ALL;							

TOWNSHIP 05 NORTH RANGE 06 WEST OF THE GILA & SALT RIVER MERIDIAN, ARIZONA

SECS	SUBDIVISION																Acres	Kind of Entry or Purpose	Serial Number or Order Number	Action Date	Remarks		
	NE 1/4				NW 1/4				SW 1/4				SE 1/4									Lots	Other Description
	NE	NW	SW	SE	NE	NW	SW	SE	NE	NW	SW	SE	NE	NW	SW	SE							
	For orders affecting disposal or use of unidentified lands withdrawn for classification, minerals, water, and/or other public purposes, and Indian treaties, refer to Index to Miscellaneous Documents																						
33					X	X	X	X	X	X	X	X							2560.00	LEASE / OG	A-12762	7/8/1980	EFF 8/1/1980; TERM 8/1/1986; OG SIM DEC 1986;
5			X	X			X	X	X	X	X	X	X	X	X	X	1-4						
7	X	X	X	X	X				X	X				X	X	X	1-4						
9																						ALL;	
15																						ALL;	
17																						ALL;	
22																						ALL;	
23																						ALL;	
24																						ALL;	
27																						ALL;	
35																			7037.76	LEASE / OG	A-14098	3/25/1981	EFF 4/1/1981; TERM 4/1/1984; OG SIM FEB 1985;
26																						ALL;	
34																			1280.00	LEASE / OG	A-14086	3/30/1981	EFF 4/1/1981; TERM 4/1/1986; OG SIM OCT 1986;
3			X	X		X	X	X	X	X	X	X	X	X	X	X	1-4						
4			X	X		X	X	X	X	X	X	X	X	X	X	X	1-4						
6			X	X			X	X		X	X	X	X	X	X	X	1-7						
8																						ALL;	
10																						ALL;	
13																			3835.13	LEASE / OG	A-14958	5/27/1981	EFF 6/1/1981; TERM 6/1/1985; OG SIM;
11																			640.00	LEASE / OG	A-15543	5/29/1981	EFF 6/1/1981; TERM 6/1/1983; OG SIM SEP 1983;
19								X		X			X				2, 3	1N 4W;		R/W TRANSMISSION LINE	A-10987	10/28/1981	PERPETUAL; RECL;
1						X	X		X	X							7						
2																X							
11	X			X									X	X	X								
14		X					X	X	X	X	X												
22																X							
23					X	X				X													
27	X	X	X	X								X											
34					X	X	X	X	X	X	X	X								R/W ROAD	A-23351	6/3/1988	PERPETUAL; RS 2477; LD TP: 2N 5W;
4	X	X	X	X									X	X	X	X							

TOWNSHIP 05 NORTH RANGE 06 WEST OF THE GILA & SALT RIVER MERIDIAN, ARIZONA

SECS	SUBDIVISION																Acres	Kind of Entry or Purpose	Serial Number or Order Number	Action Date	Remarks		
	NE 1/4				NW 1/4				SW 1/4				SE 1/4									Lots	Other Description
	NE	NW	SW	SE	NE	NW	SW	SE	NE	NW	SW	SE	NE	NW	SW	SE							
	For orders affecting disposal or use of unidentified lands withdrawn for classification, minerals, water, and/or other public purposes, and Indian treaties, refer to Index to Miscellaneous Documents																						
9	X																						
10					X	X	X	X	X	X	X	X											
13	X	X			X	X																	
14	X	X			X	X																	
15	X	X															N2NENW,		R/W TRANSMISSION LINE	AZA-12037	8/6/1993	PERPETUAL, AMENDED 1/7/1994,	
1									X	X	X	X	X	X	X	X							
12									X	X	X	X	X	X	X	X							
14	X			X													13.80	R/W ROAD	AZA-27761	12/10/1993	TO TERM 12/9/2018, AMENDED 7/19/2001,		
4			X	X									X	X	X	X	2						
9	X																						
10					X	X	X	X	X	X	X	X											
13	X	X			X	X																	
14	X	X			X	X																	
15	X	X															N2NENW,		R/W TRANSMISSION LINE AMENDED	AZA-12037	1/7/1994	PERPETUAL,	
19																	3, 4		R/W ROAD	AZA-24092	10/3/1995	PERPETUAL, OTHER TPS 5N 7W, 5N 8W, 6N 8W, 6N 9W, AMENDED 4/8/1996,	
19									X				X			X	2, 3		R/W FIBER OPTIC COMMUNICATION SYSTEM	AZA-30316	6/4/1999	TO TERM 10/26/2036, LD TP 1N 4W,	
1												X											
2			X										X	X		X	2						
11	X																						
12					X												4 02	R/W ROAD	AZA-30979	7/5/2001	TO TERM 7/4/2031,		
1										X	X			X	X								
12	X	X			X	X													R/W ROAD AMENDED	AZA-27761	7/19/2001	TO TERM 12/9/2018,	

DEPARTMENT OF INTERIOR
BUREAU OF LAND MANAGEMENT

Input Parameters for Geographic Report with Land

System Id = CR

Admin State = AZ

Geo State =

Casetype Begins With

Case Disp Txt = AUTHORIZED, CANCELLED, CLOSED, EXPIRED, PENDING, REJECTED, RELINQUISHED, VOID

Mer Twp Rng =

Section =

Mtrs = 14 0020S 0060W 019, 14 0020S 0060W 020, 14 0020S 0060W 999, 14 0050N 0060W 023, 14 0050N 0060W 999

Commodity =

Commodity Txt =

Pending Org =

Pend Org Decode =

Total Rows Returned: 14

RUN TIME: 10:16 AM

UNITED STATES DEPARTMENT OF INTERIOR
BUREAU OF LAND MANAGEMENT
GEOGRAPHIC REPORT WITH LAND
Sorted by Serial Number

RUN DATE: 09/13/2016
Page 1 of 3

Adm State: AZ

Serial Number: AZA 014098
Total Case Acres: 7,037.760

<u>Casetype</u>	<u>Case Disp</u>			<u>Sect</u>	<u>Sur Typ</u>	<u>Sur Num</u>	<u>Suff</u>	<u>Subdivision</u>	<u>Act Pend</u>
311111	CLOSED	14	0050N	0060W	023	ALIQ		ALL;	

Serial Number: AZA 023351
Total Case Acres: 1.000

<u>Casetype</u>	<u>Case Disp</u>			<u>Sect</u>	<u>Sur Typ</u>	<u>Sur Num</u>	<u>Suff</u>	<u>Subdivision</u>	<u>Act Pend</u>
282201	AUTHORIZED	14	0050N	0060W	023	FF	1	PART OF W2NW,NWSW;	

Serial Number: AZA 024465
Total Case Acres: 1.000

<u>Casetype</u>	<u>Case Disp</u>			<u>Sect</u>	<u>Sur Typ</u>	<u>Sur Num</u>	<u>Suff</u>	<u>Subdivision</u>	<u>Act Pend</u>
292801	CLOSED	14	0050N	0060W	023	ALIQ		NW;	

Serial Number: AZA 025796
Total Case Acres: 1.000

<u>Casetype</u>	<u>Case Disp</u>			<u>Sect</u>	<u>Sur Typ</u>	<u>Sur Num</u>	<u>Suff</u>	<u>Subdivision</u>	<u>Act Pend</u>
380913	CLOSED	14	0050N	0060W	023	FF	1	PART;	

Serial Number: AZA 026679
Total Case Acres: 1.000

<u>Casetype</u>	<u>Case Disp</u>			<u>Sect</u>	<u>Sur Typ</u>	<u>Sur Num</u>	<u>Suff</u>	<u>Subdivision</u>	<u>Act Pend</u>
380913	CLOSED	14	0050N	0060W	023	FF	1	PART;	

Serial Number: AZA 026684
Total Case Acres: 1.000

<u>Casetype</u>	<u>Case Disp</u>			<u>Sect</u>	<u>Sur Typ</u>	<u>Sur Num</u>	<u>Suff</u>	<u>Subdivision</u>	<u>Act Pend</u>
		14	0050N	0060W					

RUN TIME: 10:16 AM

UNITED STATES DEPARTMENT OF INTERIOR
BUREAU OF LAND MANAGEMENT
GEOGRAPHIC REPORT WITH LAND
Sorted by Serial Number

RUN DATE: 09/13/2016
Page 2 of 3

Adm State: AZ

380913 CLOSED 023 FF 1 PART;

Serial Number: AZA 027459

Total Case Acres: 1.000

<u>Casetype</u>	<u>Case Disp</u>	14	0050N	0060W	<u>Sect</u>	<u>Sur Typ</u>	<u>Sur Num</u>	<u>Suff</u>	<u>Subdivision</u>	<u>Act Pend</u>
380913	CLOSED				023	FF		1	PART;	

Serial Number: AZA 029678

Total Case Acres: 5.000

<u>Casetype</u>	<u>Case Disp</u>	14	0050N	0060W	<u>Sect</u>	<u>Sur Typ</u>	<u>Sur Num</u>	<u>Suff</u>	<u>Subdivision</u>	<u>Act Pend</u>
380913	CLOSED				023	FF		1	PART	

Serial Number: AZA 031828

Total Case Acres: 0.001

<u>Casetype</u>	<u>Case Disp</u>	14	0020S	0060W	<u>Sect</u>	<u>Sur Typ</u>	<u>Sur Num</u>	<u>Suff</u>	<u>Subdivision</u>	<u>Act Pend</u>
289001	AUTHORIZED				020	ALIQ			NENW;	

Serial Number: AZA 031858

Total Case Acres: 1.000

<u>Casetype</u>	<u>Case Disp</u>	14	0020S	0060W	<u>Sect</u>	<u>Sur Typ</u>	<u>Sur Num</u>	<u>Suff</u>	<u>Subdivision</u>	<u>Act Pend</u>
293200	EXPIRED				019	FF			PORTION OF;	

Serial Number: AZA 033383

Total Case Acres: 26.300

<u>Casetype</u>	<u>Case Disp</u>	14	0050N	0060W	<u>Sect</u>	<u>Sur Typ</u>	<u>Sur Num</u>	<u>Suff</u>	<u>Subdivision</u>	<u>Act Pend</u>
286203	AUTHORIZED				023	ALIQ			W2W2;	

RUN TIME: 10:16 AM

UNITED STATES DEPARTMENT OF INTERIOR
BUREAU OF LAND MANAGEMENT
GEOGRAPHIC REPORT WITH LAND
Sorted by Serial Number

RUN DATE: 09/13/2016
Page 3 of 3

Serial Number: AZA 03338301
Total Case Acres: 39.450

<u>Casetype</u>	<u>Case Disp</u>	14	0050N	0060W	<u>Sect</u>	<u>Sur Typ</u>	<u>Sur Num</u>	<u>Suff</u>	<u>Subdivision</u>	<u>Act Pend</u>
280004	AUTHORIZED				023	ALIQ			W2W2;	

Serial Number: AZA 034797
Total Case Acres: 27,035.650

<u>Casetype</u>	<u>Case Disp</u>	14	0050N	0060W	<u>Sect</u>	<u>Sur Typ</u>	<u>Sur Num</u>	<u>Suff</u>	<u>Subdivision</u>	<u>Act Pend</u>
✓ 283103 <i>283103</i>	CLOSED				023	ALIQ			ALL;	

Serial Number: AZAR 0035584
Total Case Acres: 0.100

<u>Casetype</u>	<u>Case Disp</u>	14	0050N	0060W	<u>Sect</u>	<u>Sur Typ</u>	<u>Sur Num</u>	<u>Suff</u>	<u>Subdivision</u>	<u>Act Pend</u>
285004	AUTHORIZED				023	ALIQ			W2SW;	